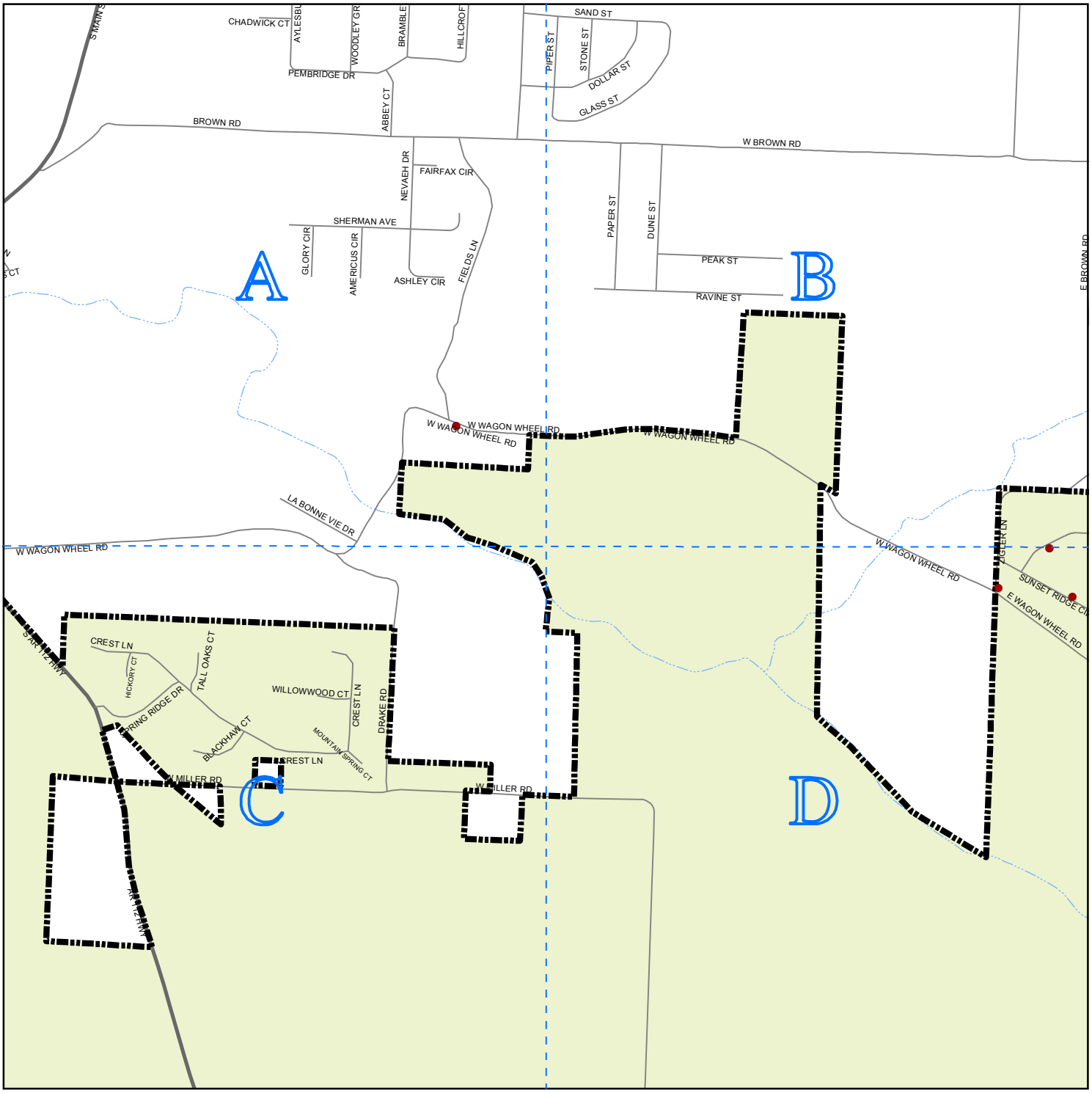

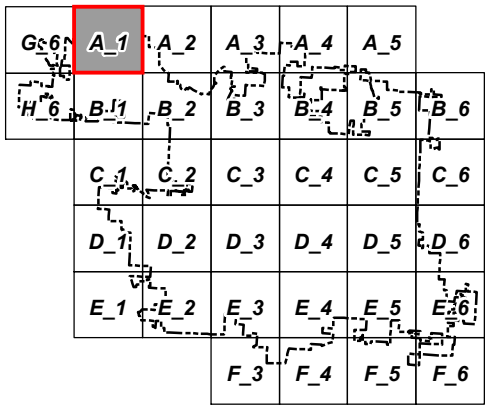

Legend

- INTERSTATE
- RAMP
- U.S. HWY
- AR HWY
- LOCAL
- PRIVATE
- CITY LIMITS
- RAILROAD
- STREAMS
- LAKES
- CITY LIMITS
- SURROUNDING LIMITS

- FDC
- M
- S

N
W E
S

Feet

500 0 500

City of Springdale Arkansas

Street Index

Sheet: A_1

Map Document: (N:\Planning\Clayton\GIS\MAP_DOCUMENTS\SpecialPurpose\SPRINGDALE_STREET_INDEX.mxd)
7/30/2010

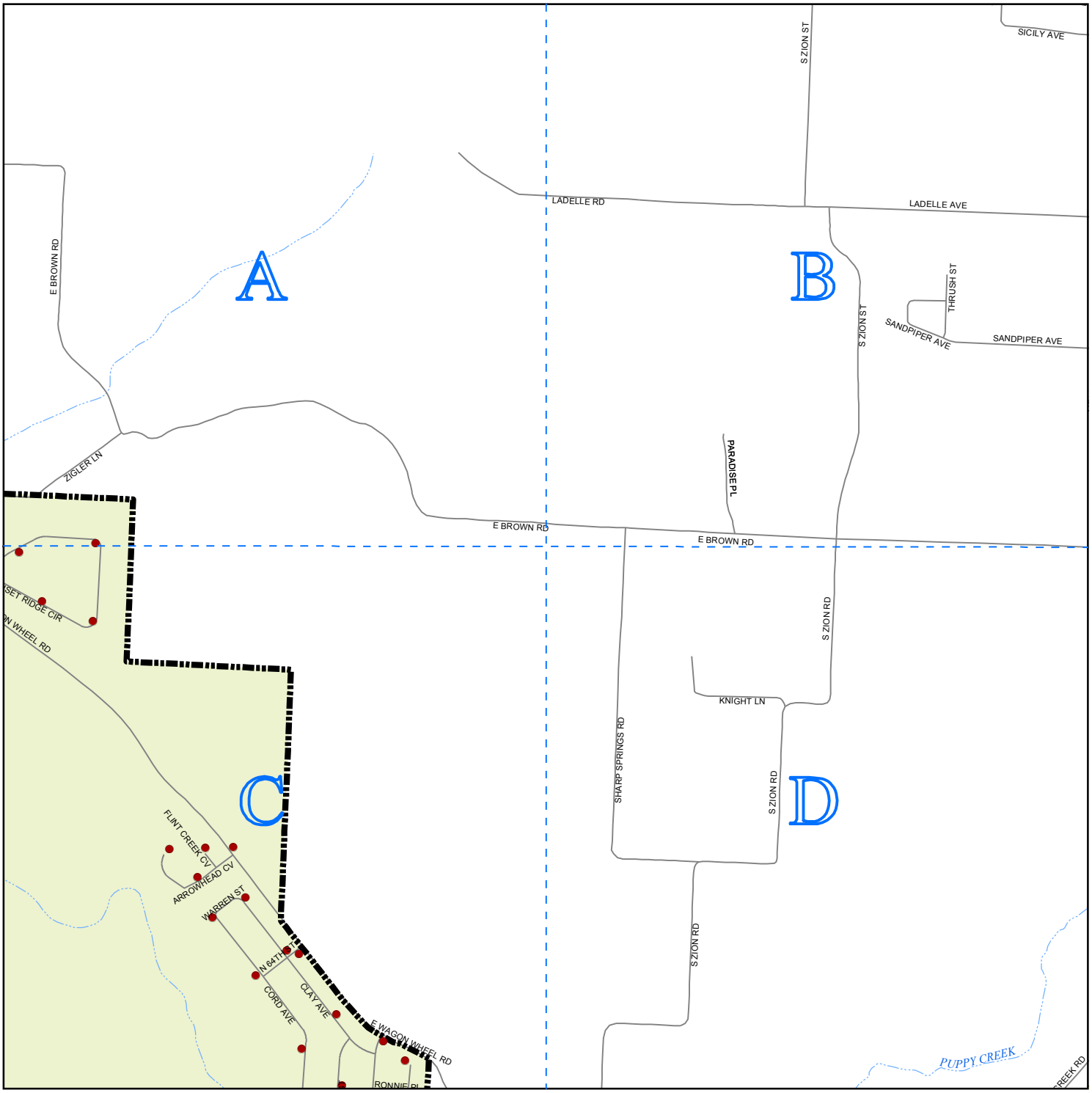

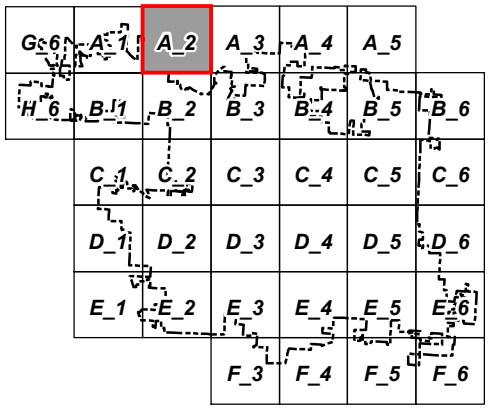

Legend

- INTERSTATE
- RAMP
- U.S. HWY
- AR HWY
- LOCAL
- PRIVATE
- CITY LIMITS
- RAILROAD
- STREAMS
- LAKES
- CITY LIMITS
- SURROUNDING LIMITS

- FDC
- M
- S

N
W E
S

Feet

500 0 500

City of Springdale Arkansas

Street Index

Sheet: A_2

Map Document: (N:\Planning\Clayton\GIS\MAP_DOCUMENTS\SpecialPurpose\SPRINGDALE_STREET_INDEX.mxd)
7/30/2010

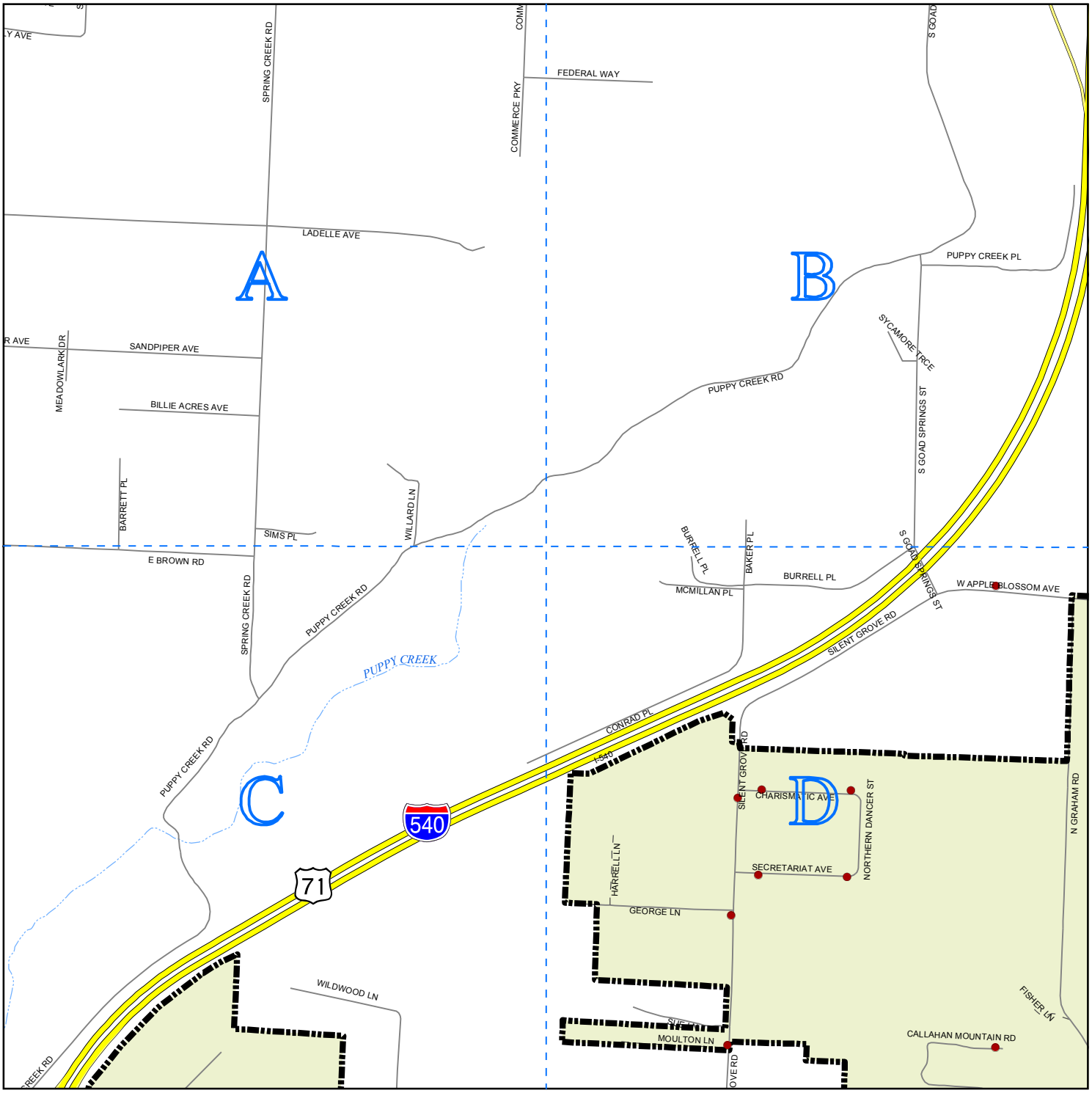

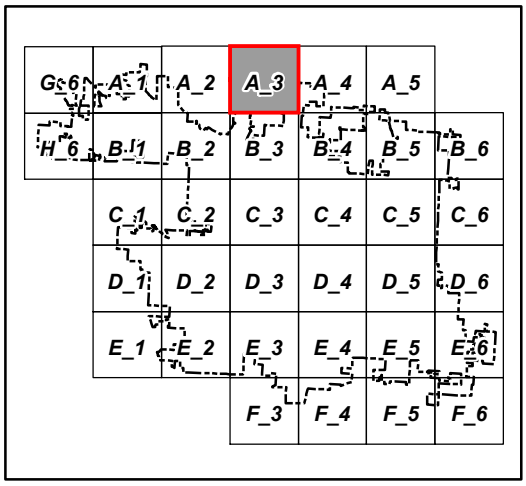

Legend

- INTERSTATE
- RAMP
- U.S. HWY
- AR HWY
- LOCAL
- PRIVATE
- CITY LIMITS
- RAILROAD
- STREAMS
- LAKES
- CITY LIMITS
- SURROUNDING LIMITS

- FDC
- M
- S

N
W E
S

Feet

500 0 500

City of Springdale Arkansas

Street Index

Sheet: A_3

Map Document: (N:\Planning\Clayton\GIS\MAP_DOCUMENTS\SpecialPurpose\SPRINGDALE_STREET_INDEX.mxd)
7/30/2010

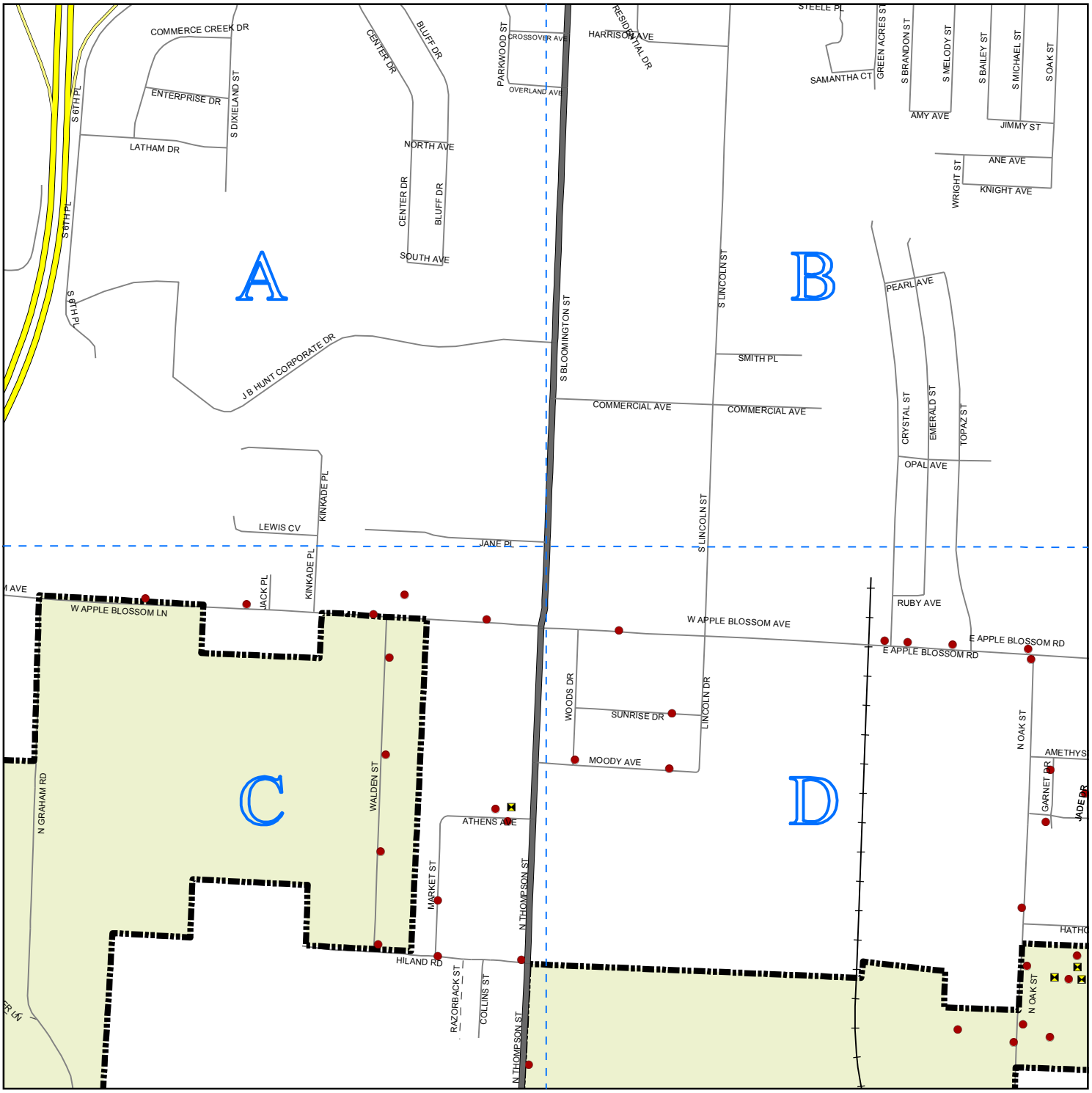

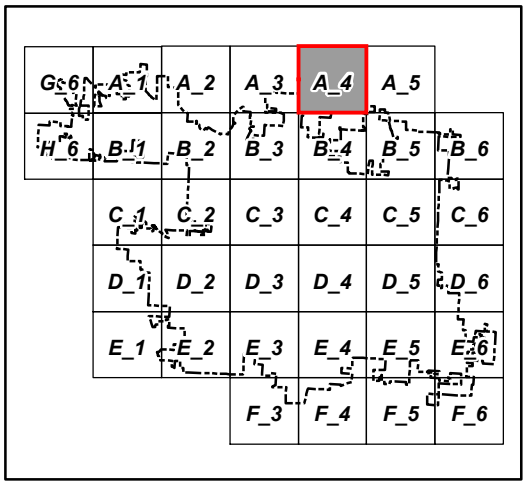

Legend

- INTERSTATE
- RAMP
- U.S. HWY
- AR HWY
- LOCAL
- PRIVATE
- CITY LIMITS
- RAILROAD
- STREAMS
- LAKES
- CITY LIMITS
- SURROUNDING LIMITS

- FDC
- M
- S

N
W E
S

Feet

500 0 500

City of Springdale Arkansas

Street Index

Sheet: A_4

Map Document: (N:\Planning\Clayton\GIS\MAP_DOCUMENTS\SpecialPurpose\SPRINGDALE_STREET_INDEX.mxd)
7/30/2010

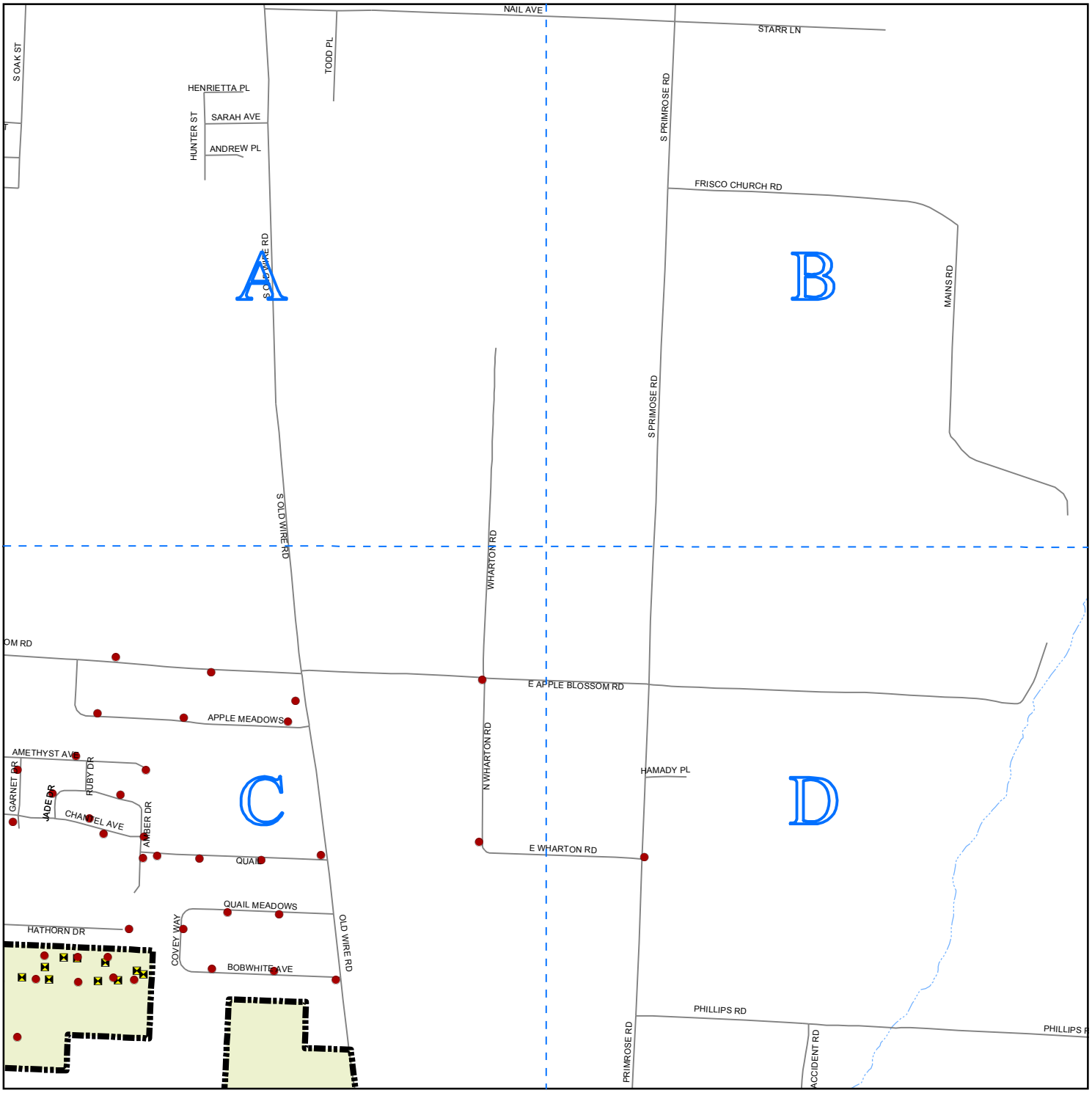

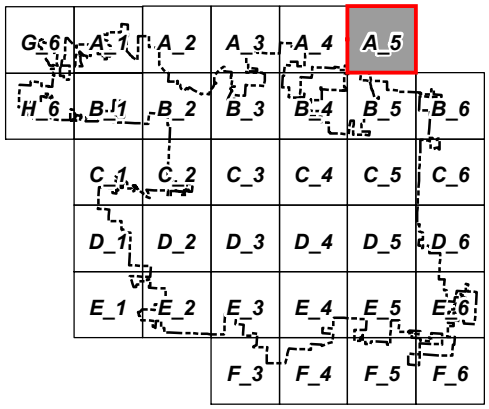

Legend

- INTERSTATE
- RAMP
- U.S. HWY
- AR HWY
- LOCAL
- PRIVATE
- CITY LIMITS
- RAILROAD
- STREAMS
- LAKES
- CITY LIMITS
- SURROUNDING LIMITS

- FDC
- M
- S

N
W E
S

Feet

500 0 500

City of Springdale Arkansas

Street Index

Sheet: A_5

Map Document: (N:\Planning\Clayton\GIS\MAP_DOCUMENTS\SpecialPurpose\SPRINGDALE_STREET_INDEX.mxd)
7/30/2010

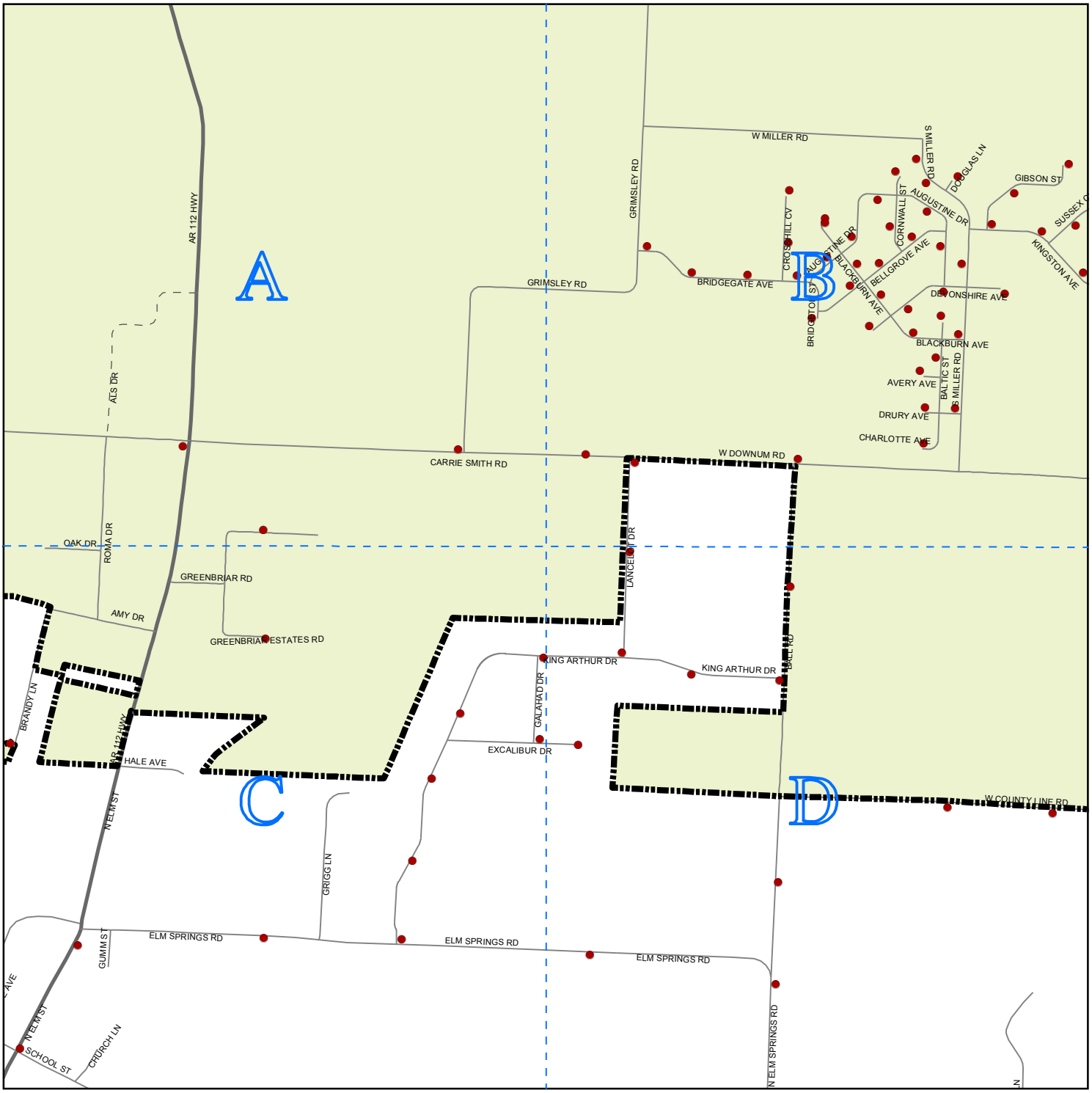

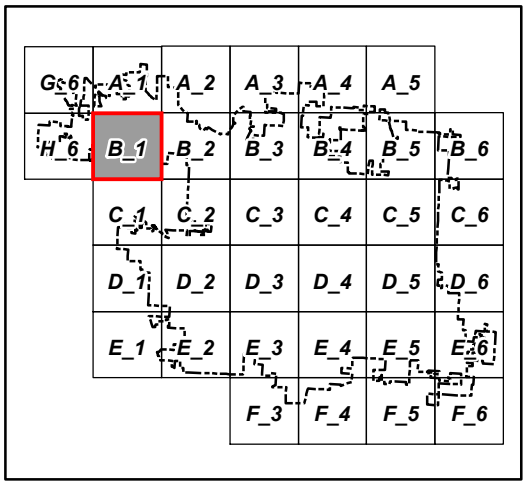

Legend

- INTERSTATE
- RAMP
- U.S. HWY
- AR HWY
- LOCAL
- PRIVATE
- CITY LIMITS
- RAILROAD
- STREAMS
- LAKES
- CITY LIMITS
- SURROUNDING LIMITS

- FDC
- M
- S

N
W E
S

Feet

500 0 500

City of Springdale Arkansas

Street Index

Sheet: **B_1**

Map Document: (N:\Planning\Clayton\GIS\MAP_DOCUMENTS\SpecialPurpose\SPRINGDALE_STREET_INDEX.mxd)
7/30/2010

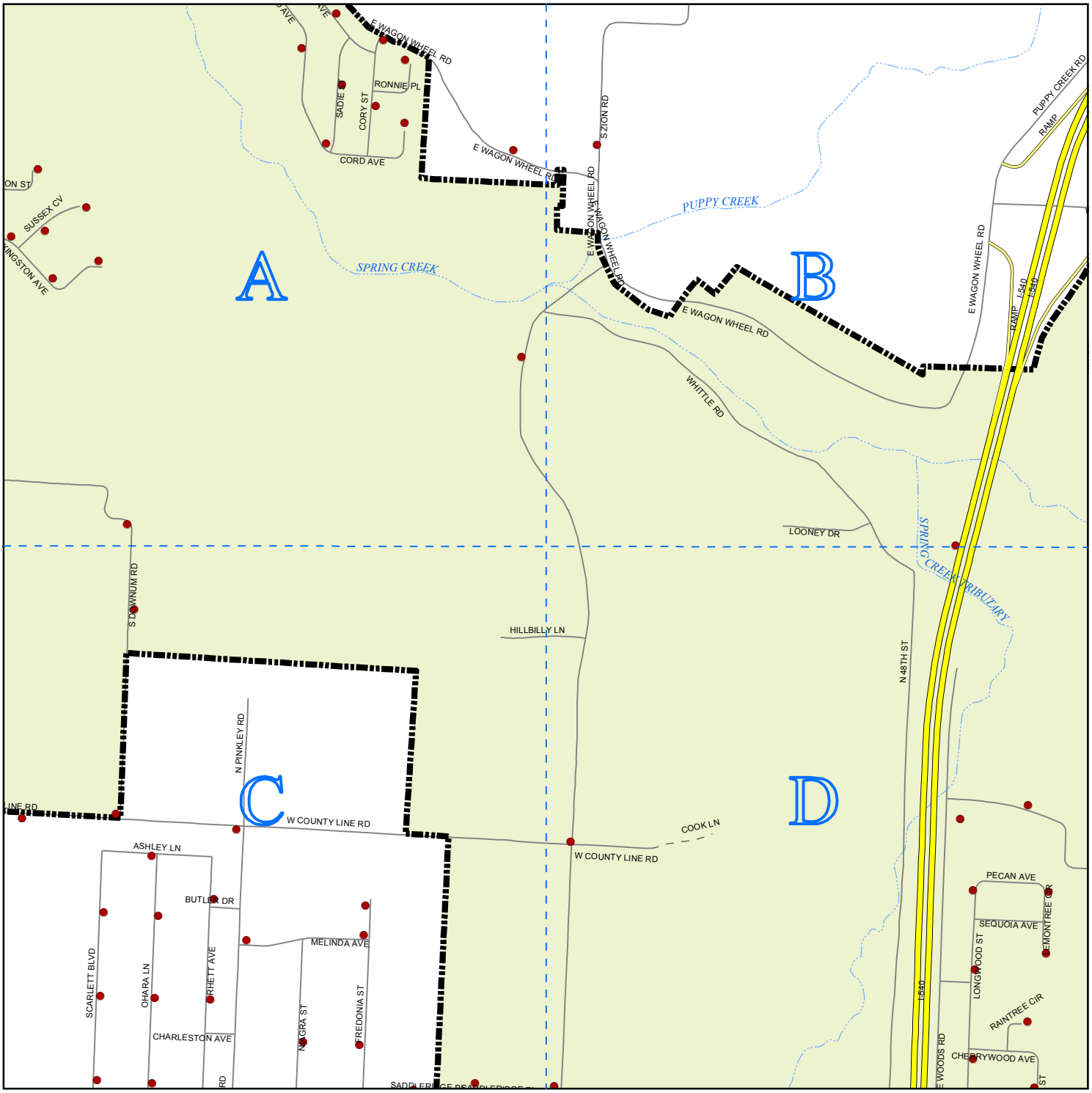

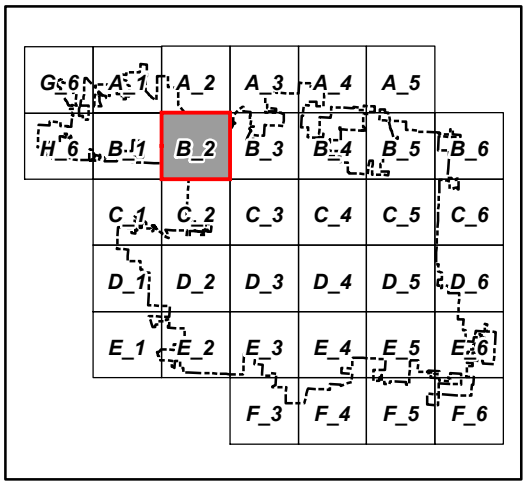

Legend

- INTERSTATE
- RAMP
- U.S. HWY
- AR HWY
- LOCAL
- PRIVATE
- CITY LIMITS
- RAILROAD
- STREAMS
- LAKES
- CITY LIMITS
- SURROUNDING LIMITS

- FDC
- M
- S

N
W E
S

Feet

500 0 500

City of Springdale Arkansas

Street Index

Sheet: **B_2**

Map Document: (N:\Planning\Clayton\GIS\MAP_DOCUMENTS\SpecialPurpose\SPRINGDALE_STREET_INDEX.mxd)
7/30/2010

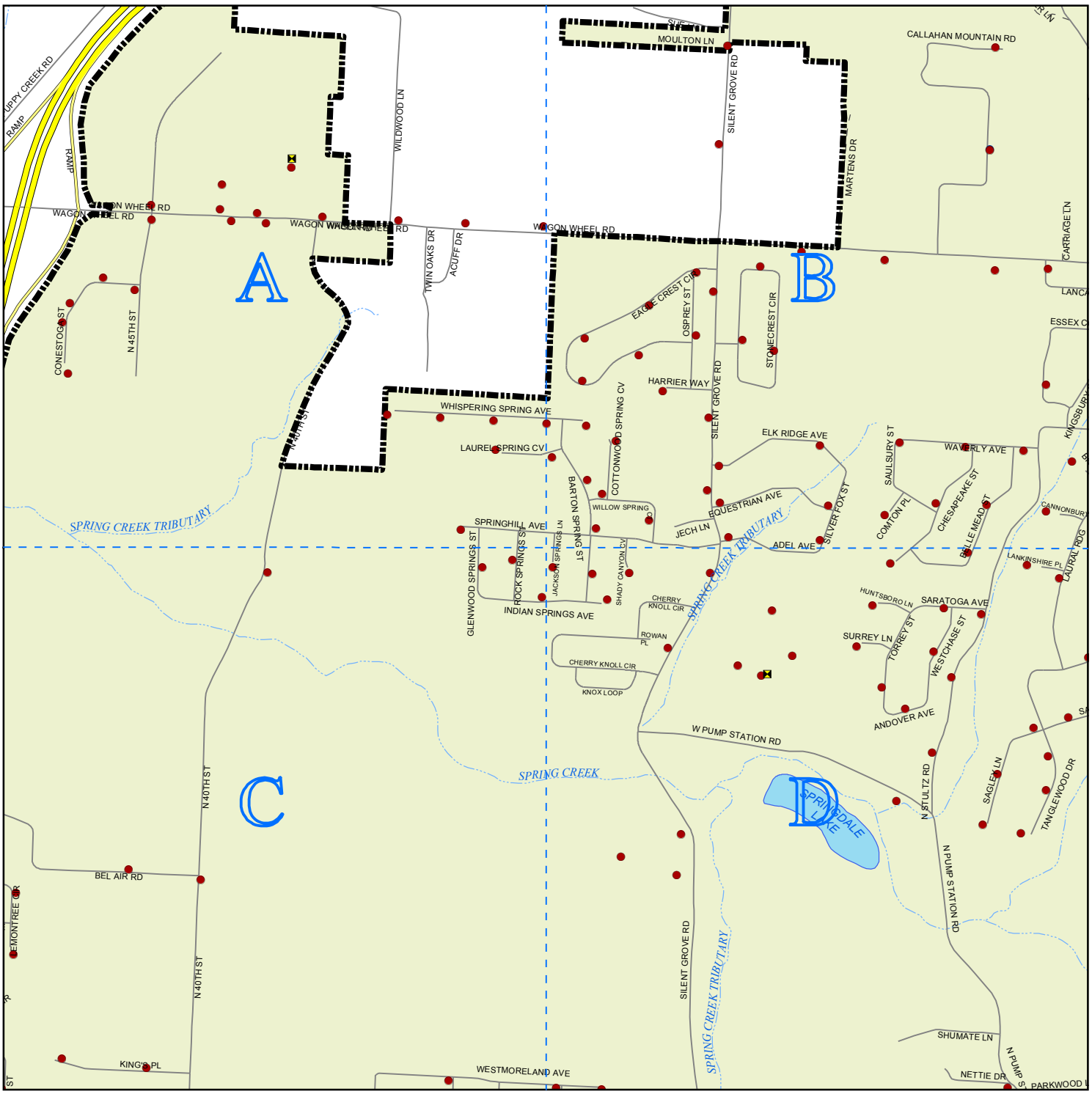

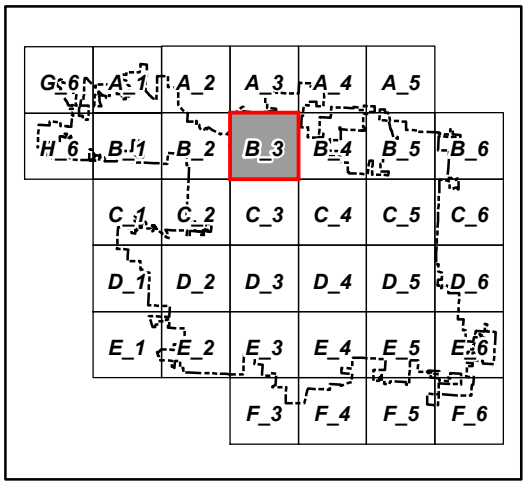

Legend

- INTERSTATE
- RAMP
- U.S. HWY
- AR HWY
- LOCAL
- PRIVATE
- CITY LIMITS
- RAILROAD
- STREAMS
- LAKES
- CITY LIMITS
- SURROUNDING LIMITS

- FDC
- M
- S

N
W E
S

Feet

500 0 500

City of Springdale Arkansas

Street Index

Sheet: B_3

Map Document: (N:\Planning\Clayton\GIS\MAP_DOCUMENTS\SpecialPurpose\SPRINGDALE_STREET_INDEX.mxd)
7/30/2010

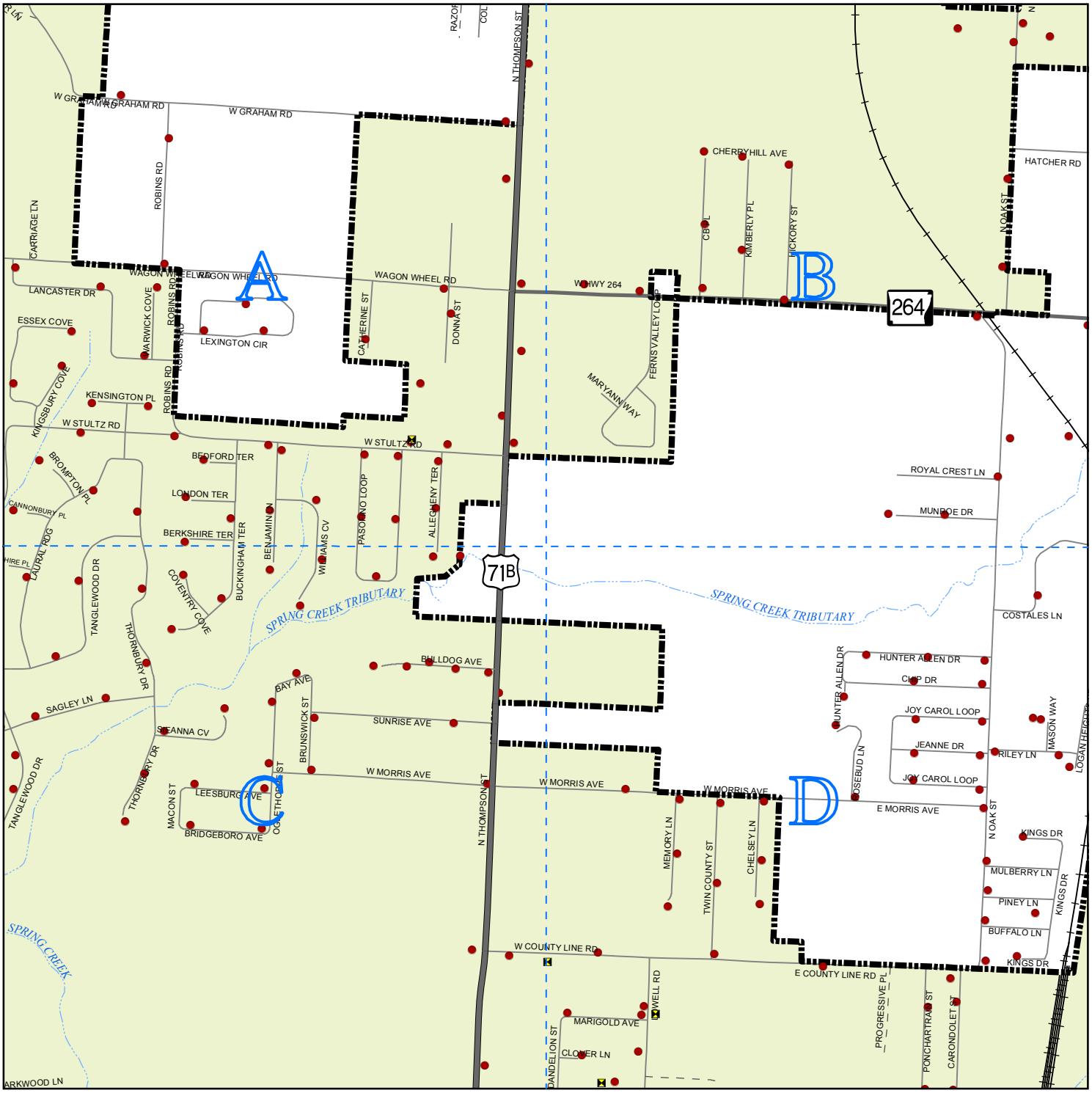

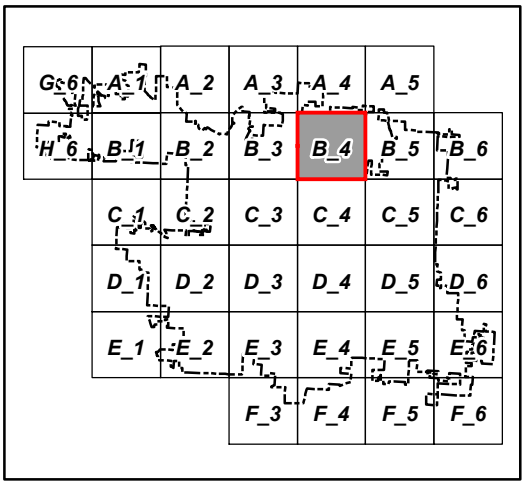

Legend

- INTERSTATE
- RAMP
- U.S. HWY
- AR HWY
- LOCAL
- PRIVATE
- CITY LIMITS
- RAILROAD
- STREAMS
- LAKES
- CITY LIMITS
- SURROUNDING LIMITS

- FDC
- M
- S

N
W E
S

Feet

500 0 500

City of Springdale Arkansas

Street Index

Sheet: B_4

Map Document: (N:\Planning\Clayton\GIS\MAP_DOCUMENTS\SpecialPurpose\SPRINGDALE_STREET_INDEX.mxd)
7/30/2010

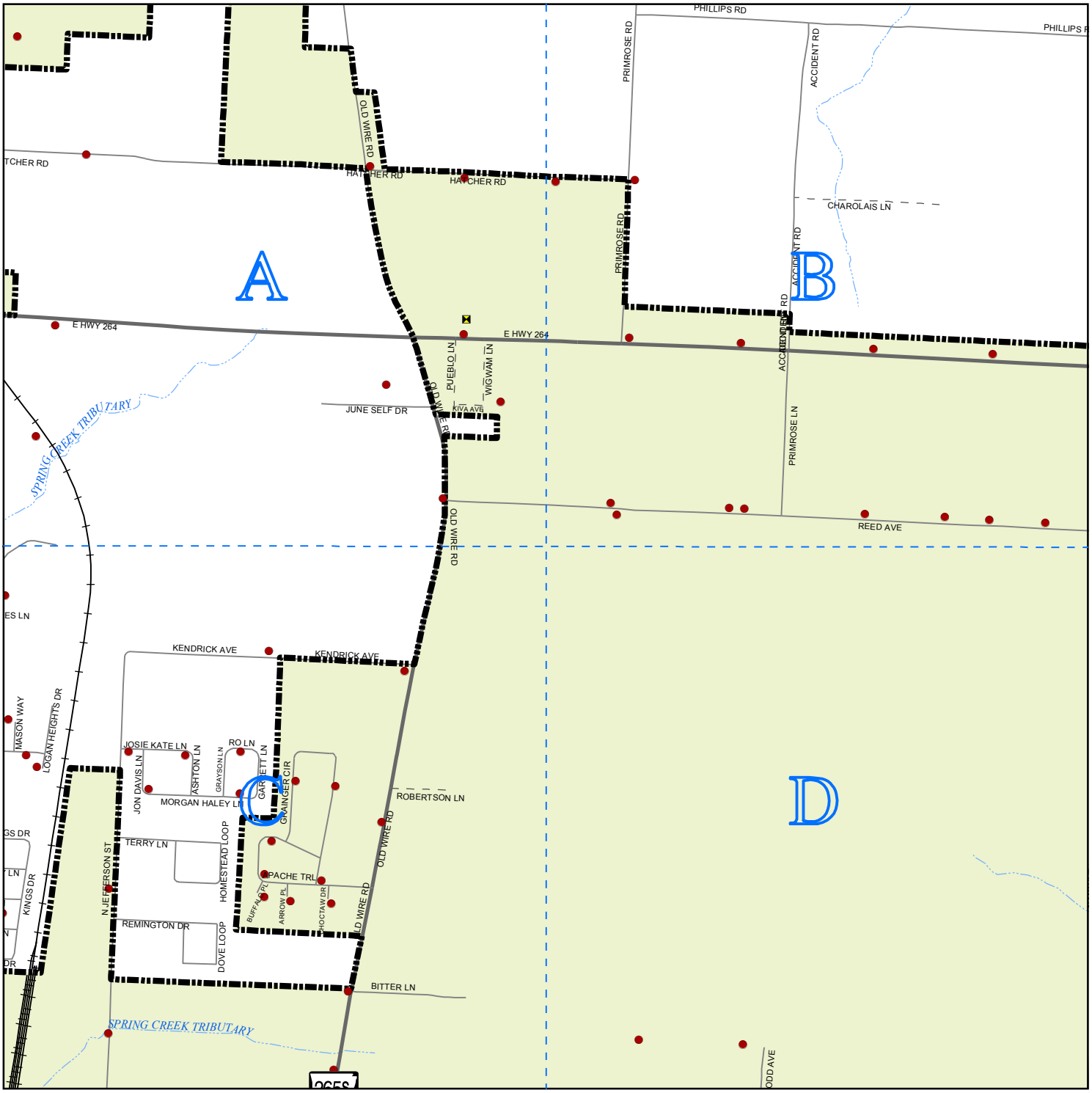

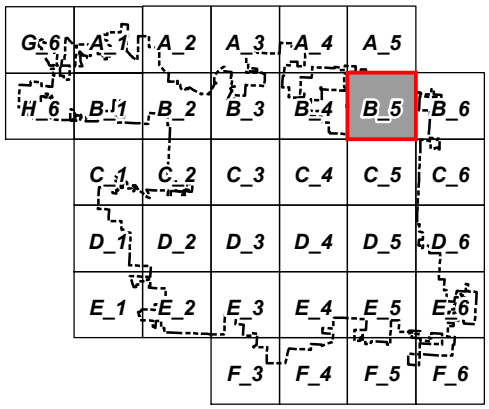

Legend

- INTERSTATE
- RAMP
- U.S. HWY
- AR HWY
- LOCAL
- PRIVATE
- CITY LIMITS
- RAILROAD
- STREAMS
- LAKES
- CITY LIMITS
- SURROUNDING LIMITS

- FDC
- M
- S

N
W E
S

Feet

500 0 500

City of Springdale
Arkansas

Street Index

Sheet:
B_5

Map Document: (N:\Planning\Clayton\GIS\MAP_DOCUMENTS\SpecialPurpose\SPRINGDALE_STREET_INDEX.mxd)
7/30/2010

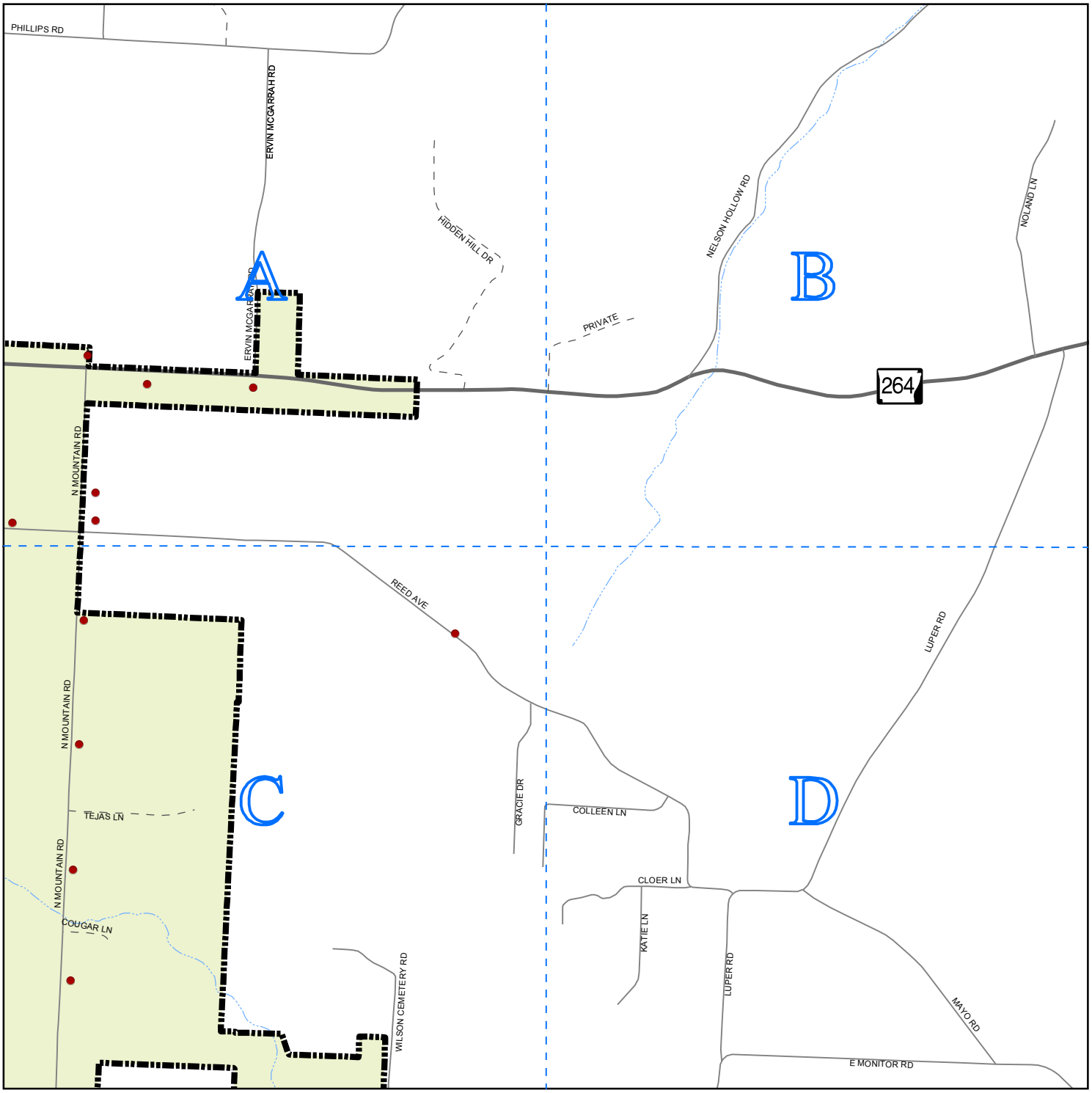

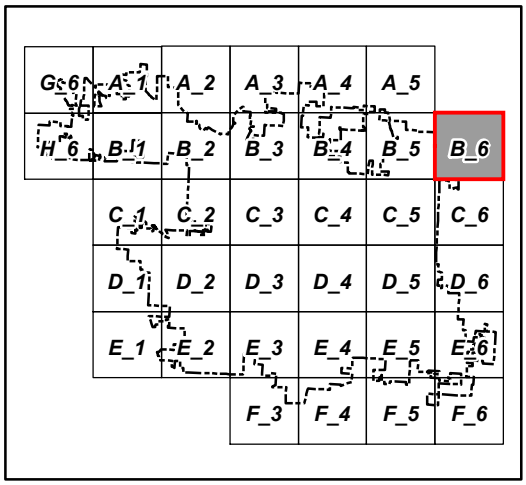

Legend

- INTERSTATE
- RAMP
- U.S. HWY
- AR HWY
- LOCAL
- PRIVATE
- CITY LIMITS
- RAILROAD
- STREAMS
- LAKES
- CITY LIMITS
- SURROUNDING LIMITS

- FDC
- M
- S

N
W E
S

Feet

500 0 500

City of Springdale Arkansas

Street Index

Sheet: **B_6**

Map Document: (N:\Planning\Clayton\GIS\MAP_DOCUMENTS\SpecialPurpose\SPRINGDALE_STREET_INDEX.mxd)
7/30/2010

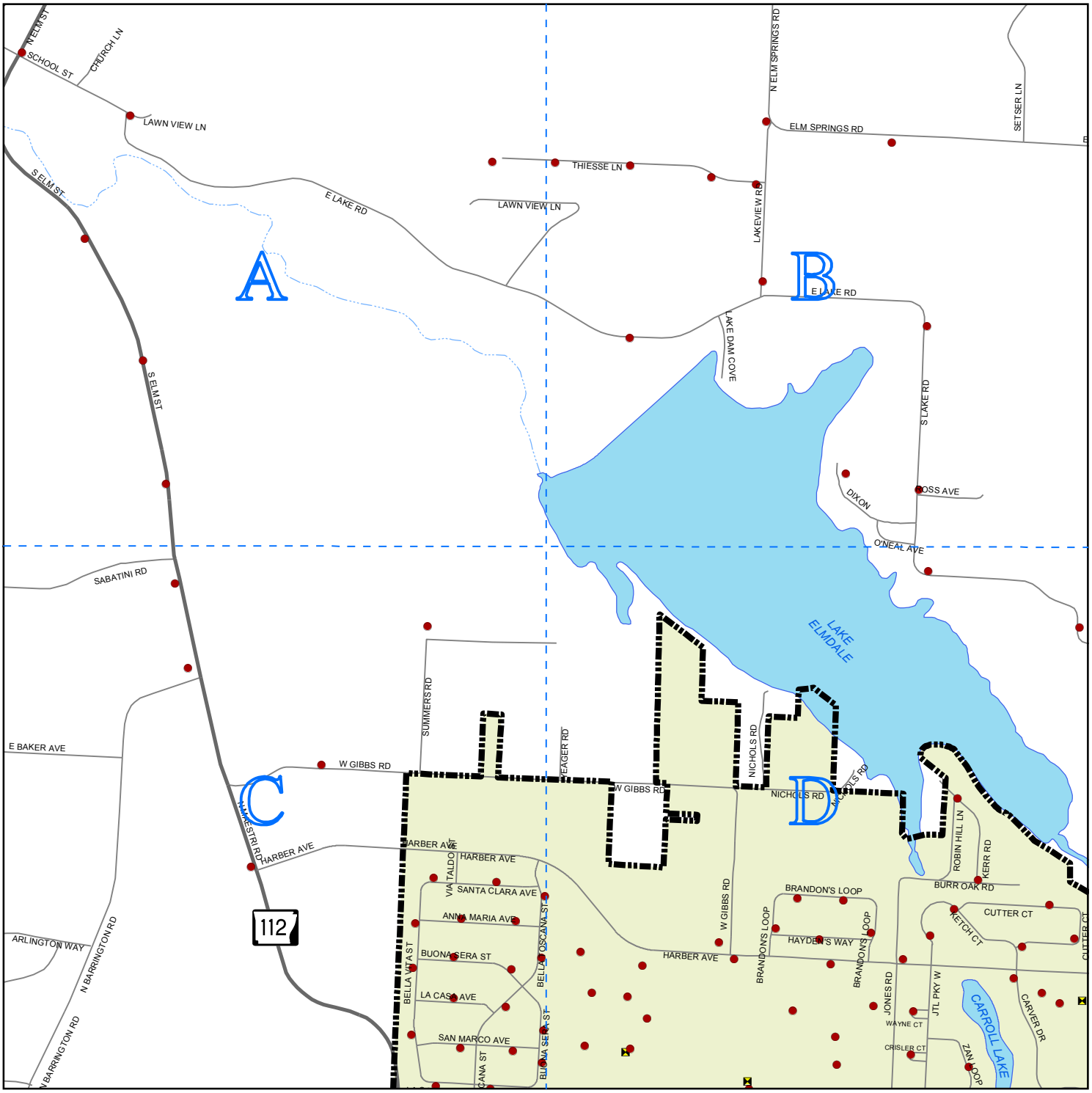

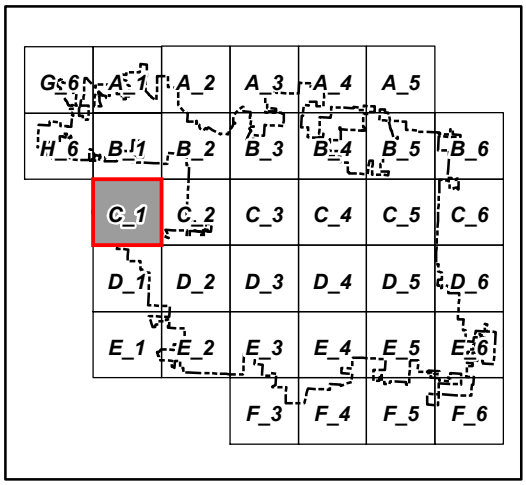

Legend

- INTERSTATE
- RAMP
- U.S. HWY
- AR HWY
- LOCAL
- PRIVATE
- CITY LIMITS
- RAILROAD
- STREAMS
- LAKES
- CITY LIMITS
- SURROUNDING LIMITS

- FDC
- M
- S

N
W E
S

Feet

500 0 500

City of Springdale Arkansas

Street Index

Sheet: C_1

Map Document: (N:\Planning\Clayton\GIS\MAP_DOCUMENTS\SpecialPurpose\SPRINGDALE_STREET_INDEX.mxd)
7/30/2010

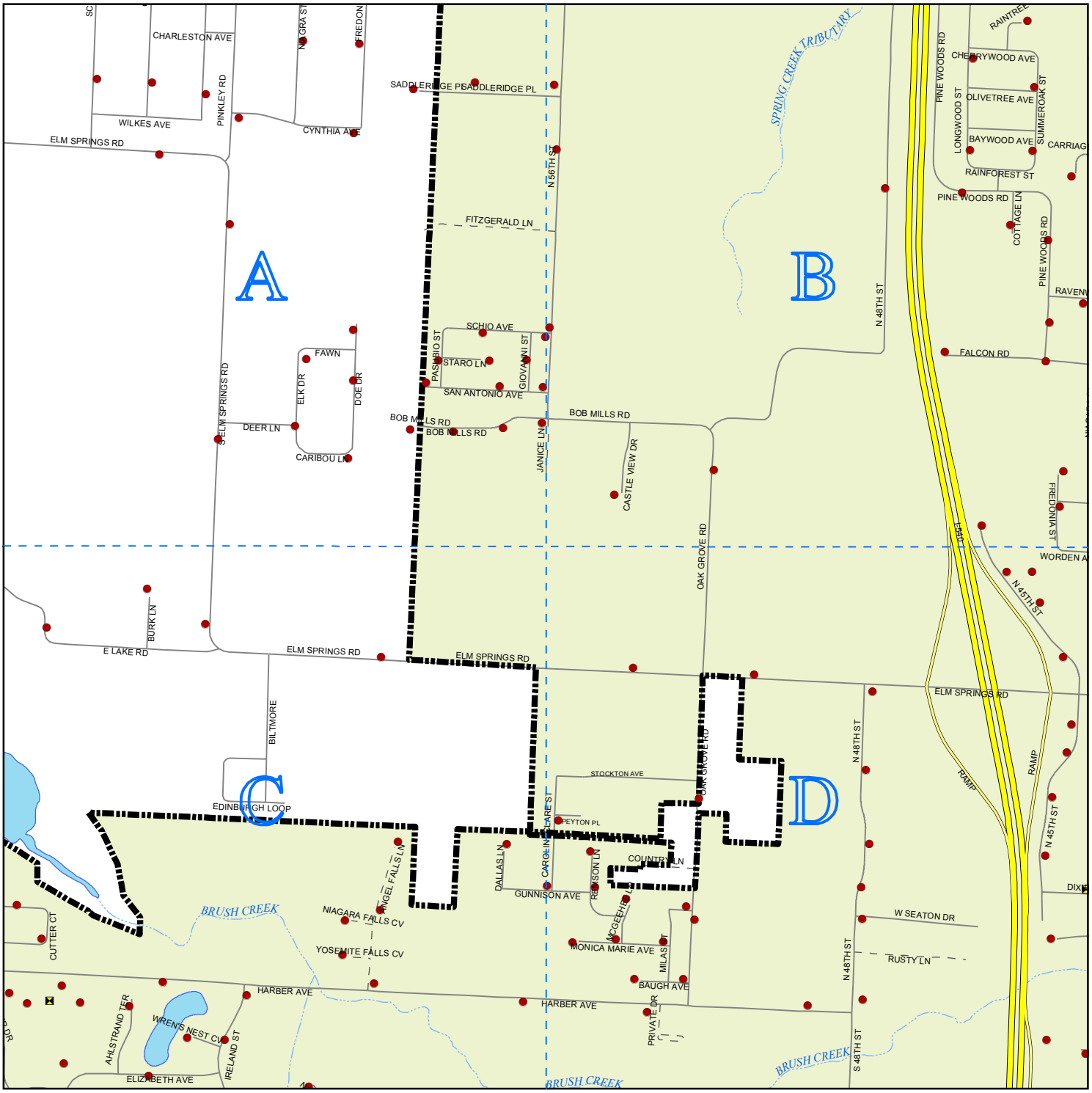

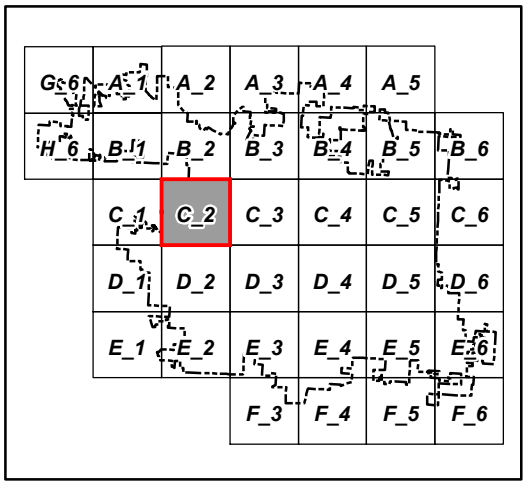

Legend

- INTERSTATE
- RAMP
- U.S. HWY
- AR HWY
- LOCAL
- PRIVATE
- CITY LIMITS
- RAILROAD
- STREAMS
- LAKES
- CITY LIMITS
- SURROUNDING LIMITS

- FDC
- M
- S

N
W E
S

Feet

500 0 500

City of Springdale Arkansas

Street Index

Sheet: C_2

Map Document: (N:\Planning\Clayton\GIS\MAP_DOCUMENTS\SpecialPurpose\SPRINGDALE_STREET_INDEX.mxd)
7/30/2010

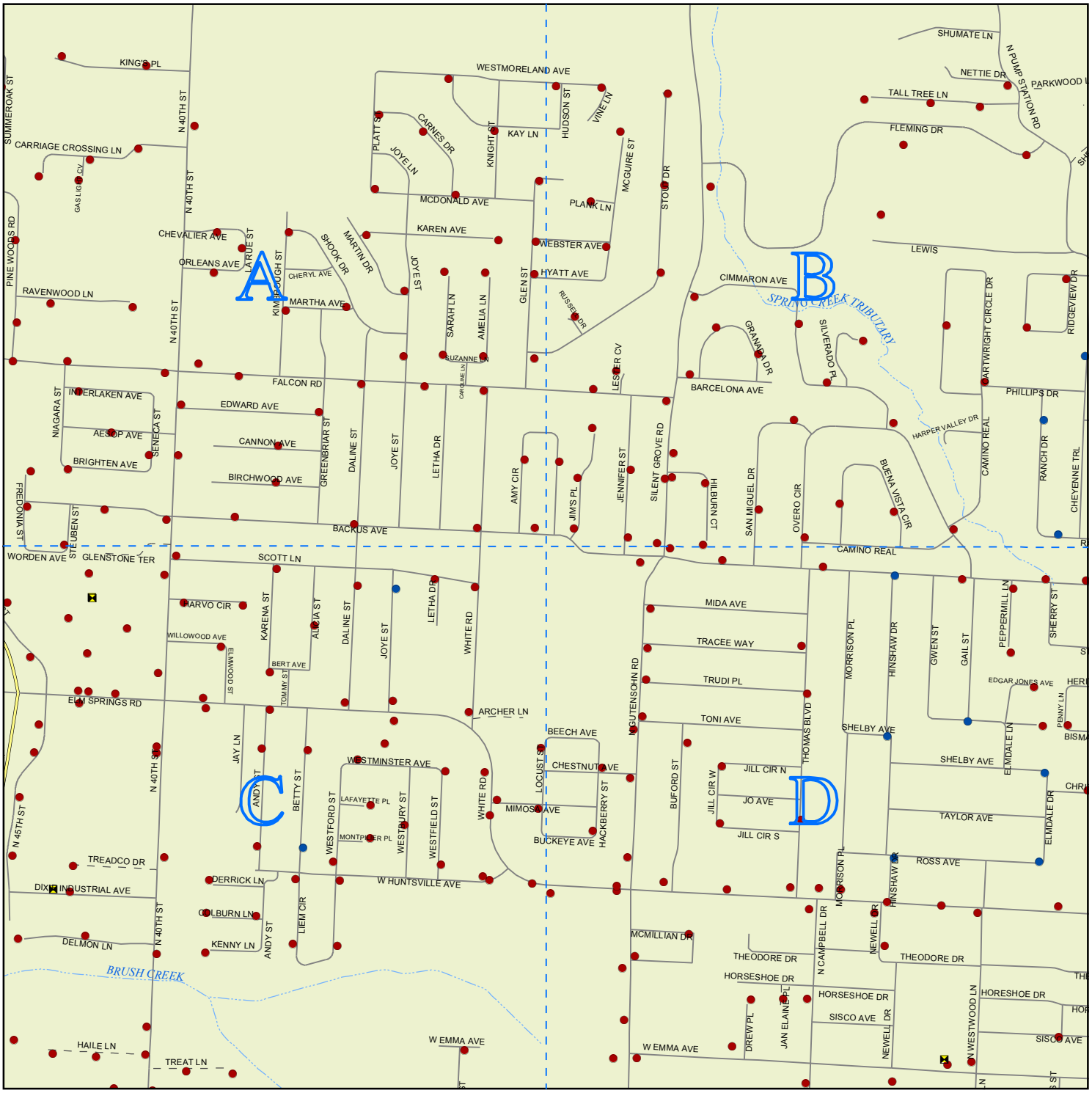

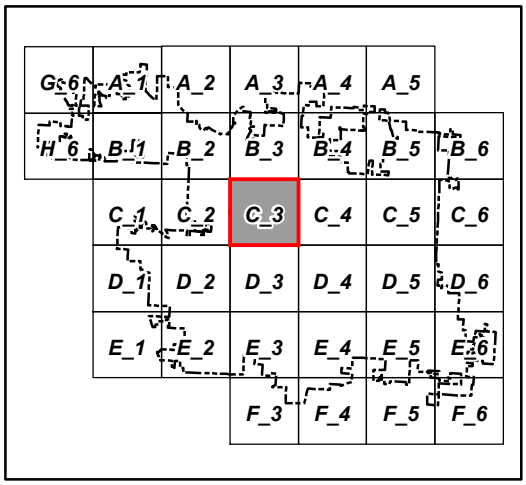

Legend

- INTERSTATE
- RAMP
- U.S. HWY
- AR HWY
- LOCAL
- PRIVATE
- CITY LIMITS
- RAILROAD
- STREAMS
- LAKES
- CITY LIMITS
- SURROUNDING LIMITS

- FDC
- M
- S

N
W E
S

Feet

500 0 500

City of Springdale Arkansas

Street Index

Sheet: C_3

Map Document: (N:\Planning\Clayton\GIS\MAP_DOCUMENTS\SpecialPurpose\SPRINGDALE_STREET_INDEX.mxd)
7/30/2010

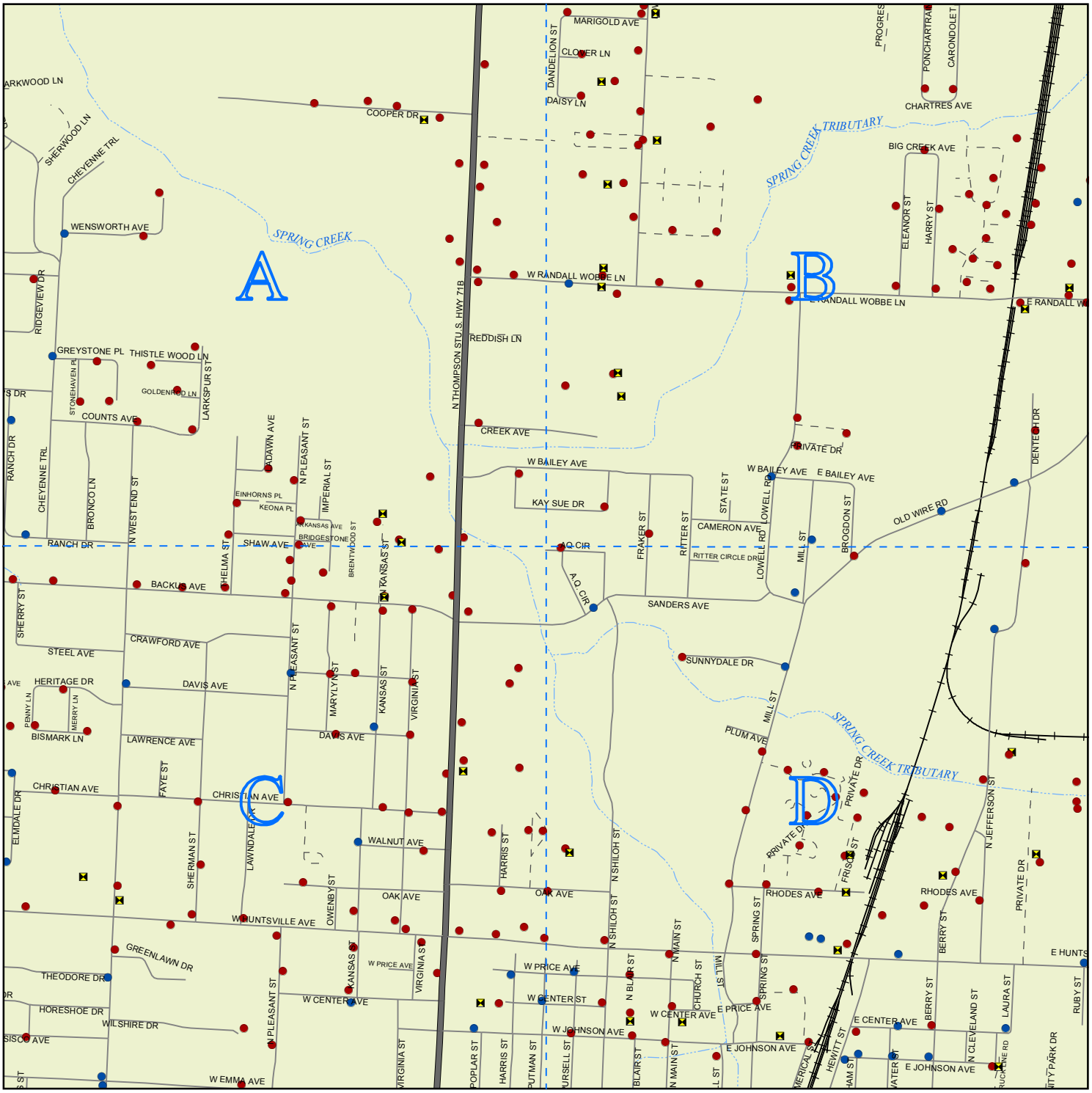

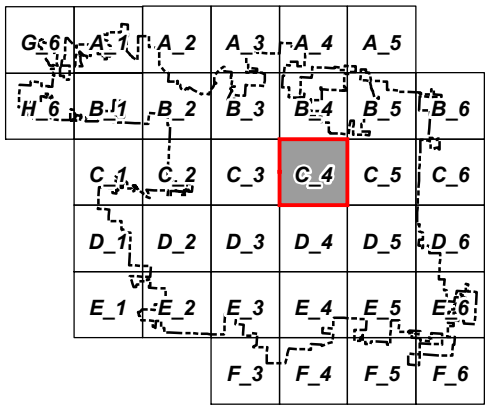

Legend

- INTERSTATE
- RAMP
- U.S. HWY
- AR HWY
- LOCAL
- PRIVATE
- CITY LIMITS
- RAILROAD
- STREAMS
- LAKES
- CITY LIMITS
- SURROUNDING LIMITS

- FDC
- M
- S

N
W E
S

Feet

500 0 500

City of Springdale Arkansas

Street Index

Sheet: C_4

Map Document: (N:\Planning\Clayton\GIS\MAP_DOCUMENTS\SpecialPurpose\SPRINGDALE_STREET_INDEX.mxd)
7/30/2010

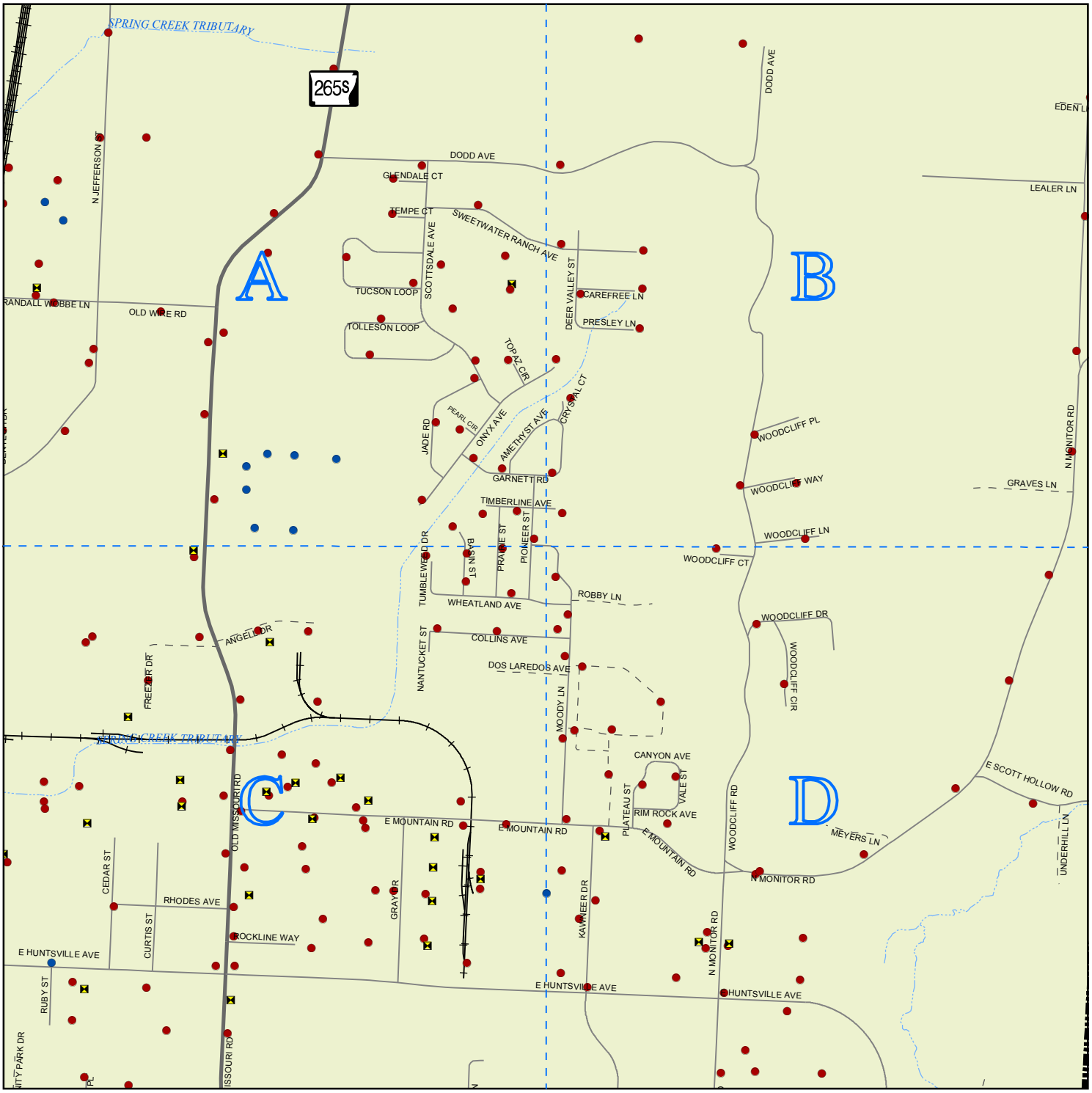

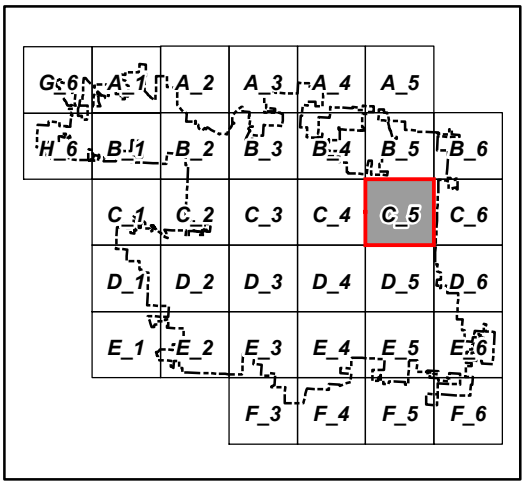

Legend

- INTERSTATE
- RAMP
- U.S. HWY
- AR HWY
- LOCAL
- PRIVATE
- CITY LIMITS
- RAILROAD
- STREAMS
- LAKES
- CITY LIMITS
- SURROUNDING LIMITS

- FDC
- M
- S

N
W E
S

Feet

500 0 500

City of Springdale Arkansas

Street Index

Sheet: C_5

Map Document: (N:\Planning\Clayton\GIS\MAP_DOCUMENTS\SpecialPurpose\SPRINGDALE_STREET_INDEX.mxd)
7/30/2010

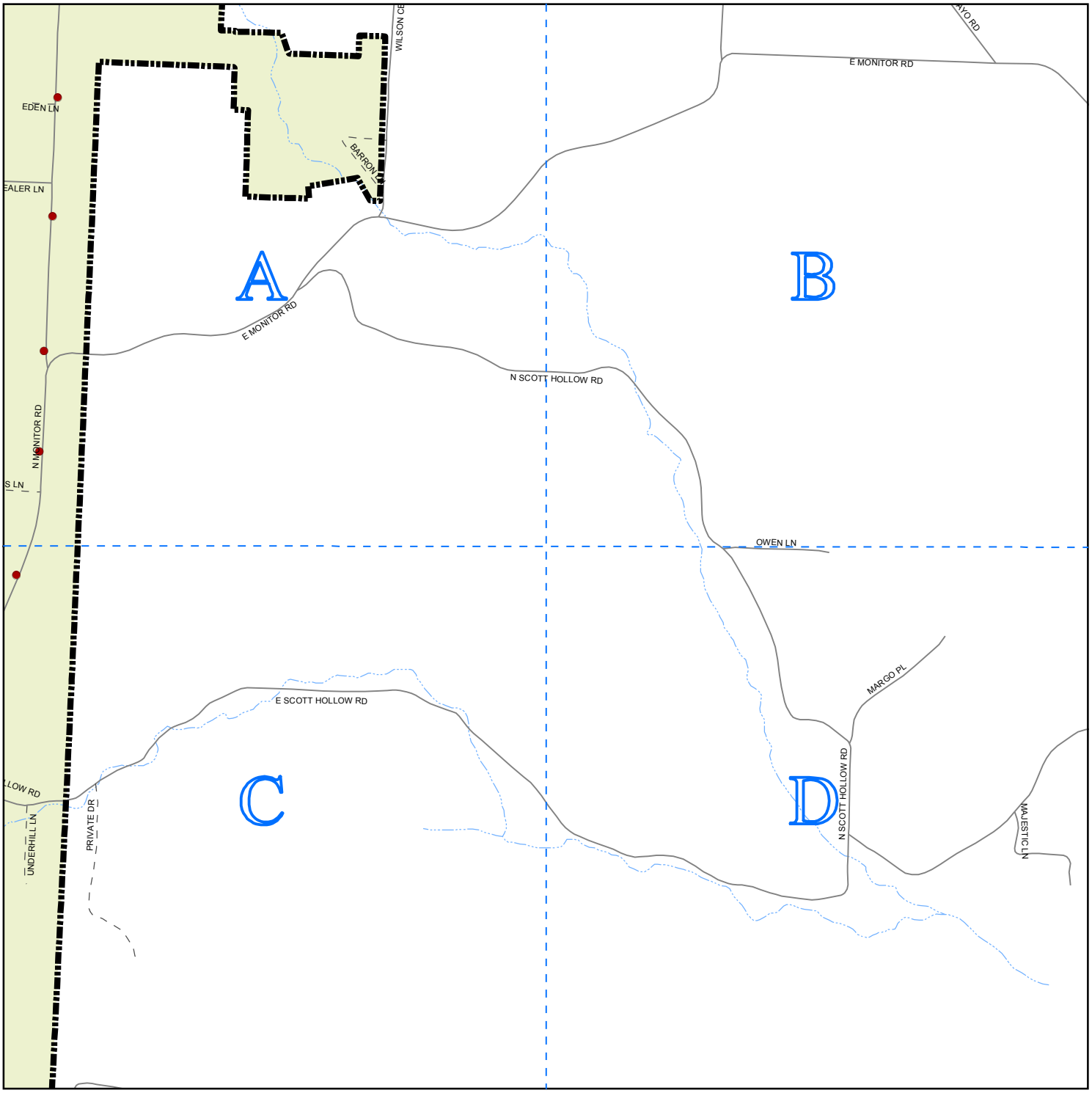

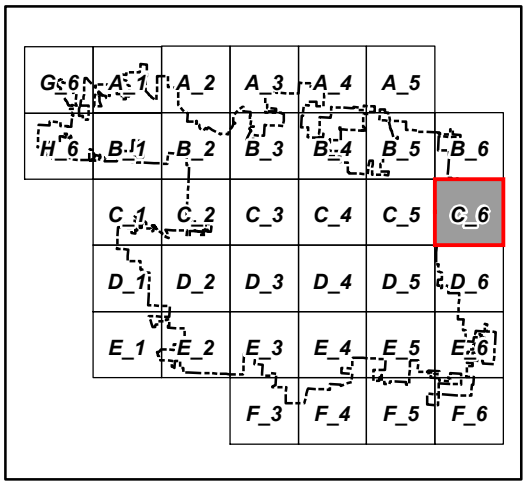

Legend

- INTERSTATE
- RAMP
- U.S. HWY
- AR HWY
- LOCAL
- PRIVATE
- CITY LIMITS
- RAILROAD
- STREAMS
- LAKES
- CITY LIMITS
- SURROUNDING LIMITS

- FDC
- M
- S

N
W E
S

Feet

500 0 500

City of Springdale Arkansas

Street Index

Sheet: C_6

Map Document: (N:\Planning\Clayton\GIS\MAP_DOCUMENTS\SpecialPurpose\SPRINGDALE_STREET_INDEX.mxd)
7/30/2010

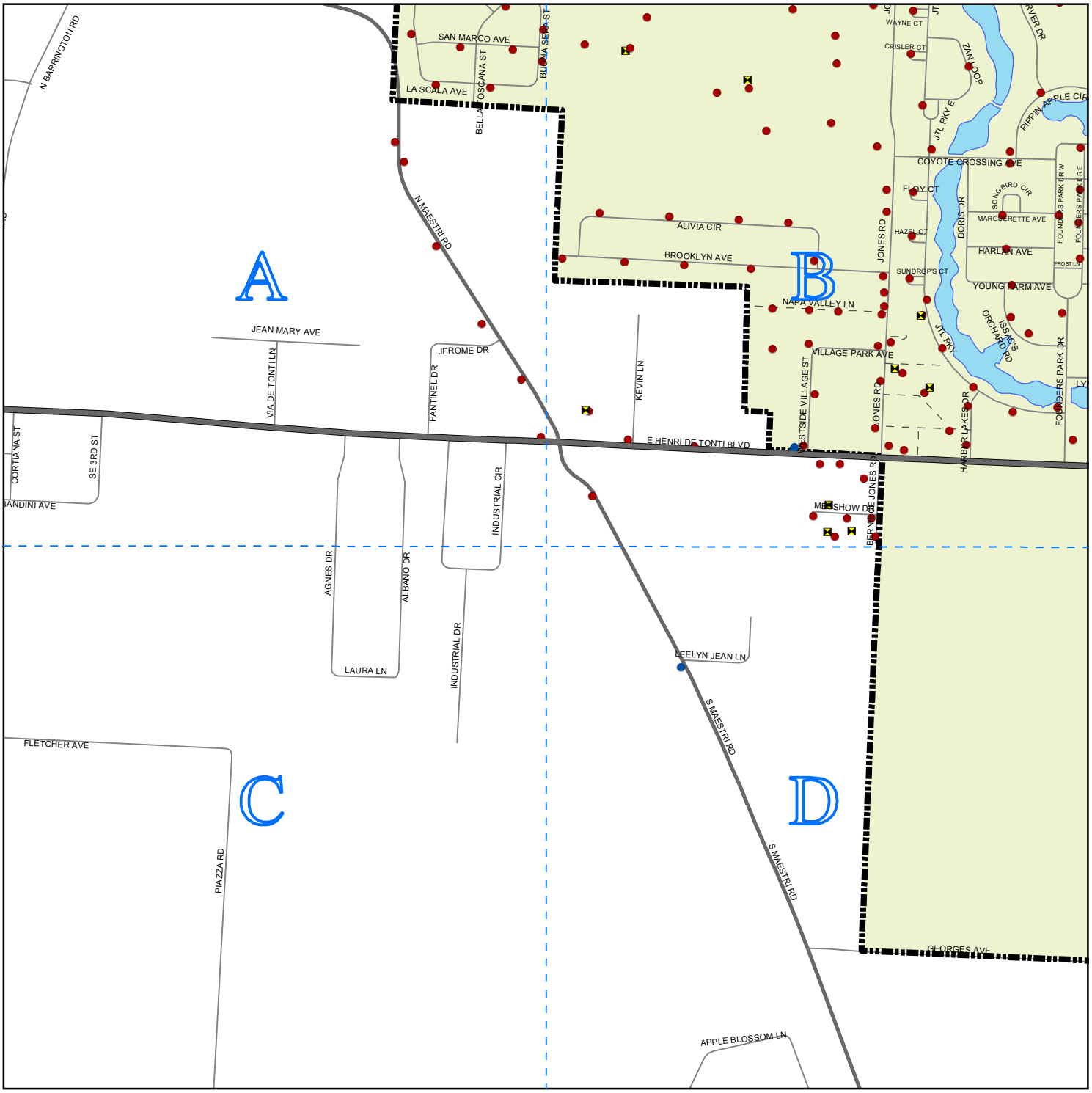

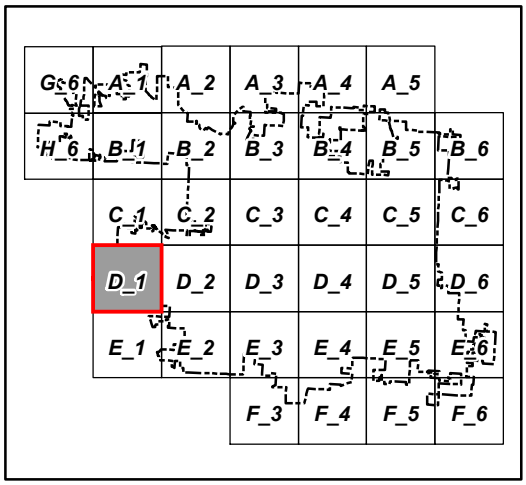

Legend

- INTERSTATE
- RAMP
- U.S. HWY
- AR HWY
- LOCAL
- PRIVATE
- CITY LIMITS
- RAILROAD
- STREAMS
- LAKES
- CITY LIMITS
- SURROUNDING LIMITS

- FDC
- M
- S

N
W E
S

Feet

500 0 500

City of Springdale Arkansas

Street Index

Sheet: **D_1**

Map Document: (N:\Planning\Clayton\GIS\MAP_DOCUMENTS\SpecialPurpose\SPRINGDALE_STREET_INDEX.mxd)
7/30/2010

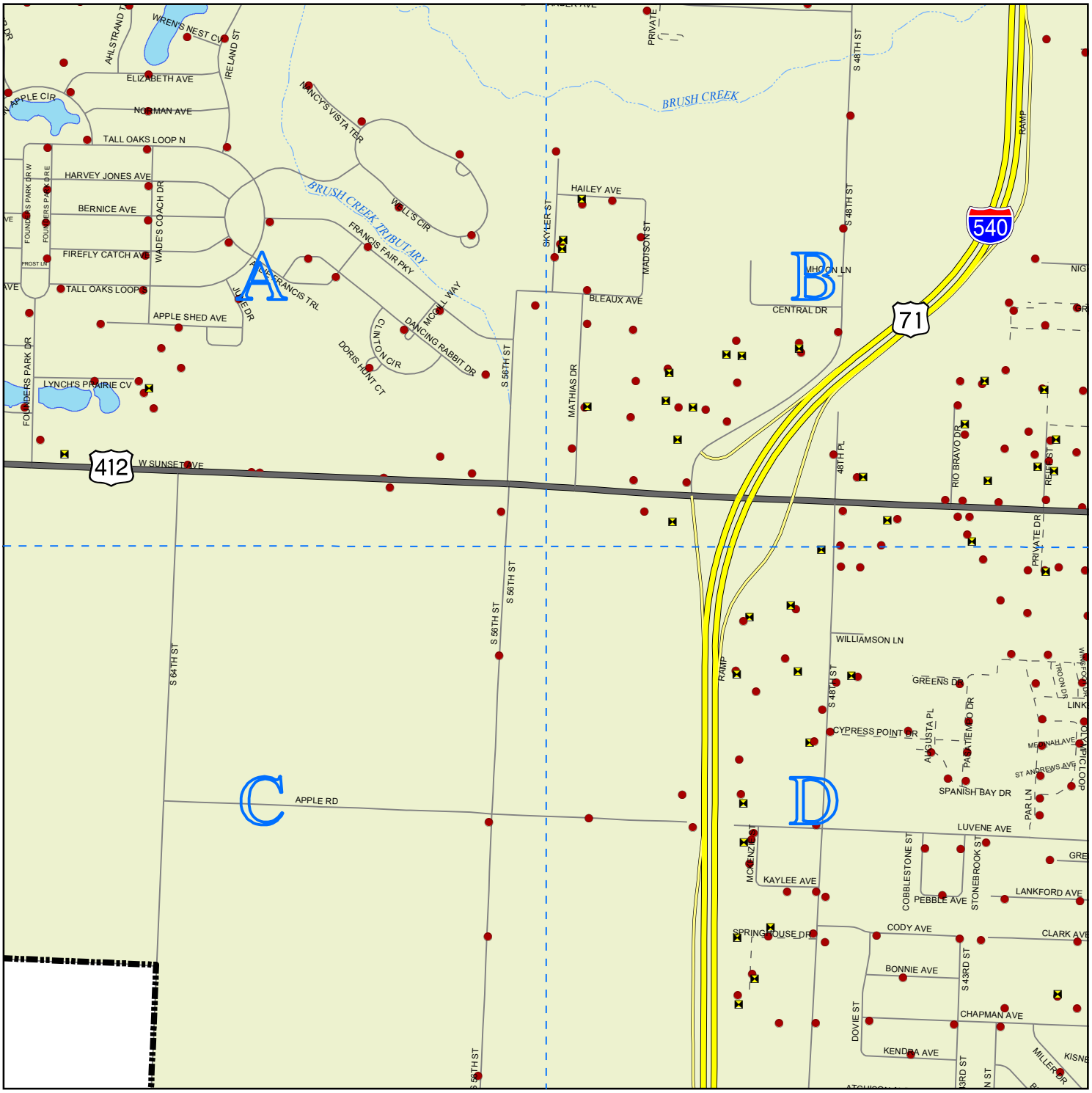

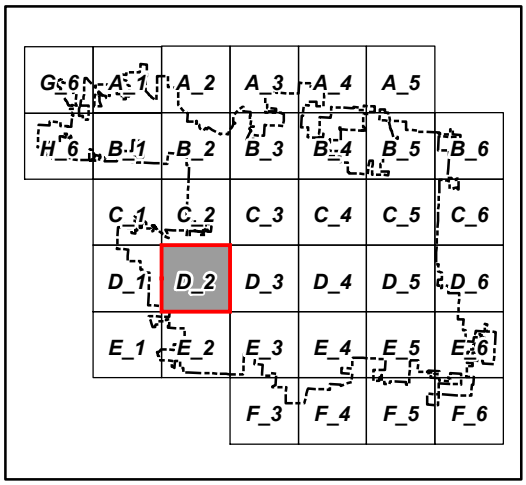

Legend

- INTERSTATE
- RAMP
- U.S. HWY
- AR HWY
- LOCAL
- PRIVATE
- CITY LIMITS
- RAILROAD
- STREAMS
- LAKES
- CITY LIMITS
- SURROUNDING LIMITS

- FDC
- M
- S

N
W E
S

Feet

500 0 500

City of Springdale Arkansas

Street Index

Sheet: **D_2**

Map Document: (N:\Planning\Clayton\GIS\MAP_DOCUMENTS\SpecialPurpose\SPRINGDALE_STREET_INDEX.mxd)
7/30/2010

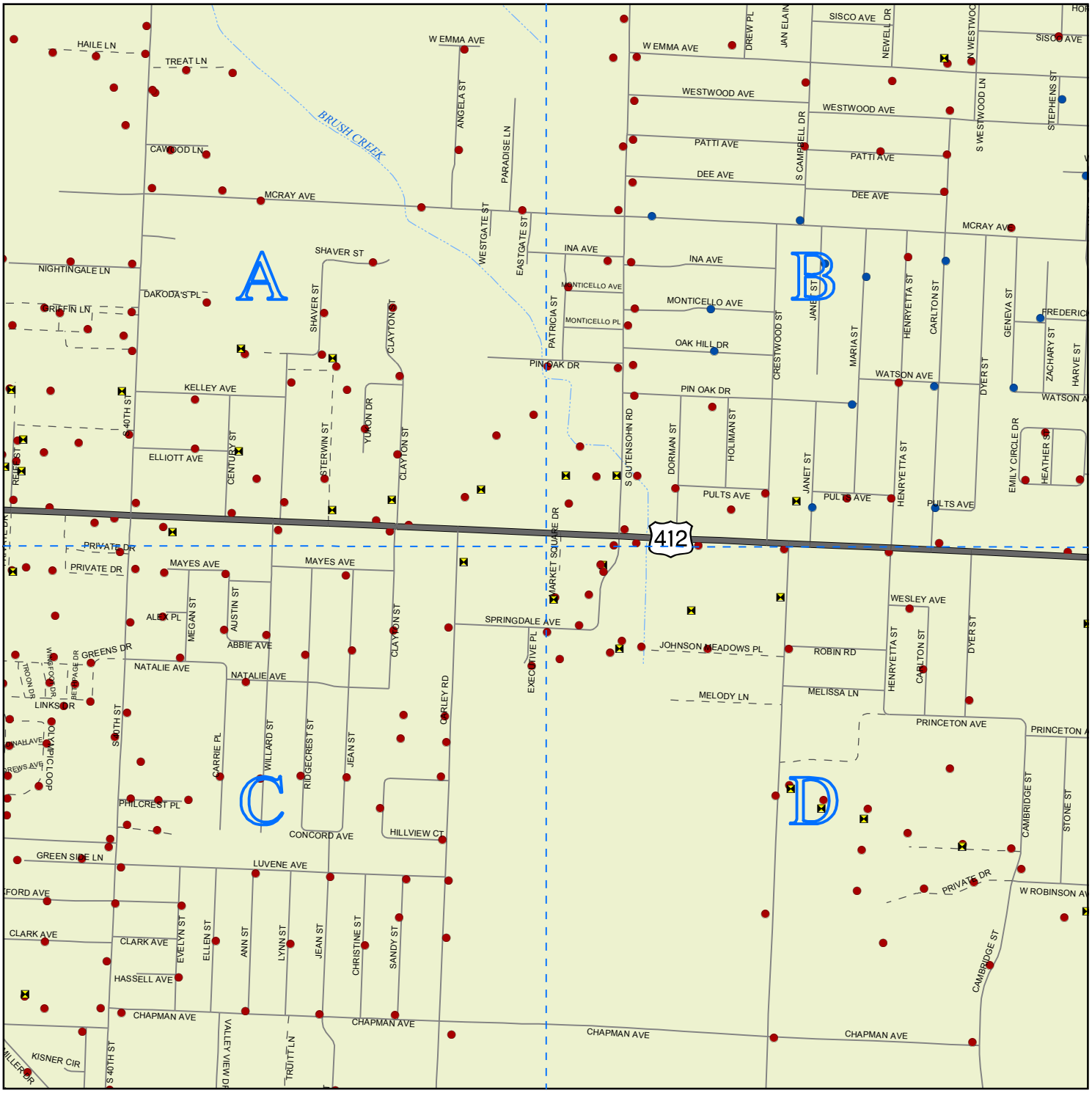

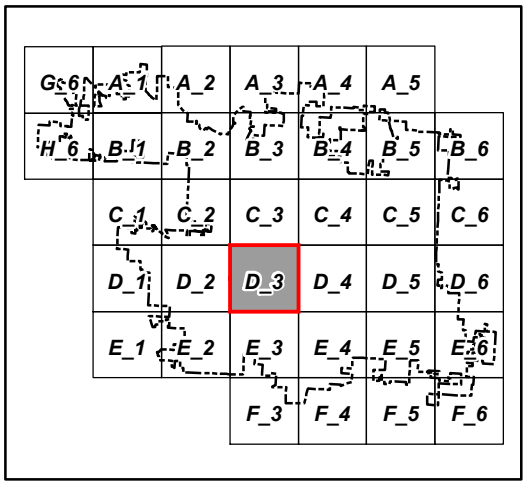

Legend

- INTERSTATE
- RAMP
- U.S. HWY
- AR HWY
- LOCAL
- PRIVATE
- CITY LIMITS
- RAILROAD
- STREAMS
- LAKES
- CITY LIMITS
- SURROUNDING LIMITS

- FDC
- M
- S

N
W E
S

Feet

500 0 500

City of Springdale Arkansas

Street Index

Sheet: **D_3**

Map Document: (N:\Planning\Clayton\GIS\MAP_DOCUMENTS\SpecialPurpose\SPRINGDALE_STREET_INDEX.mxd)
7/30/2010

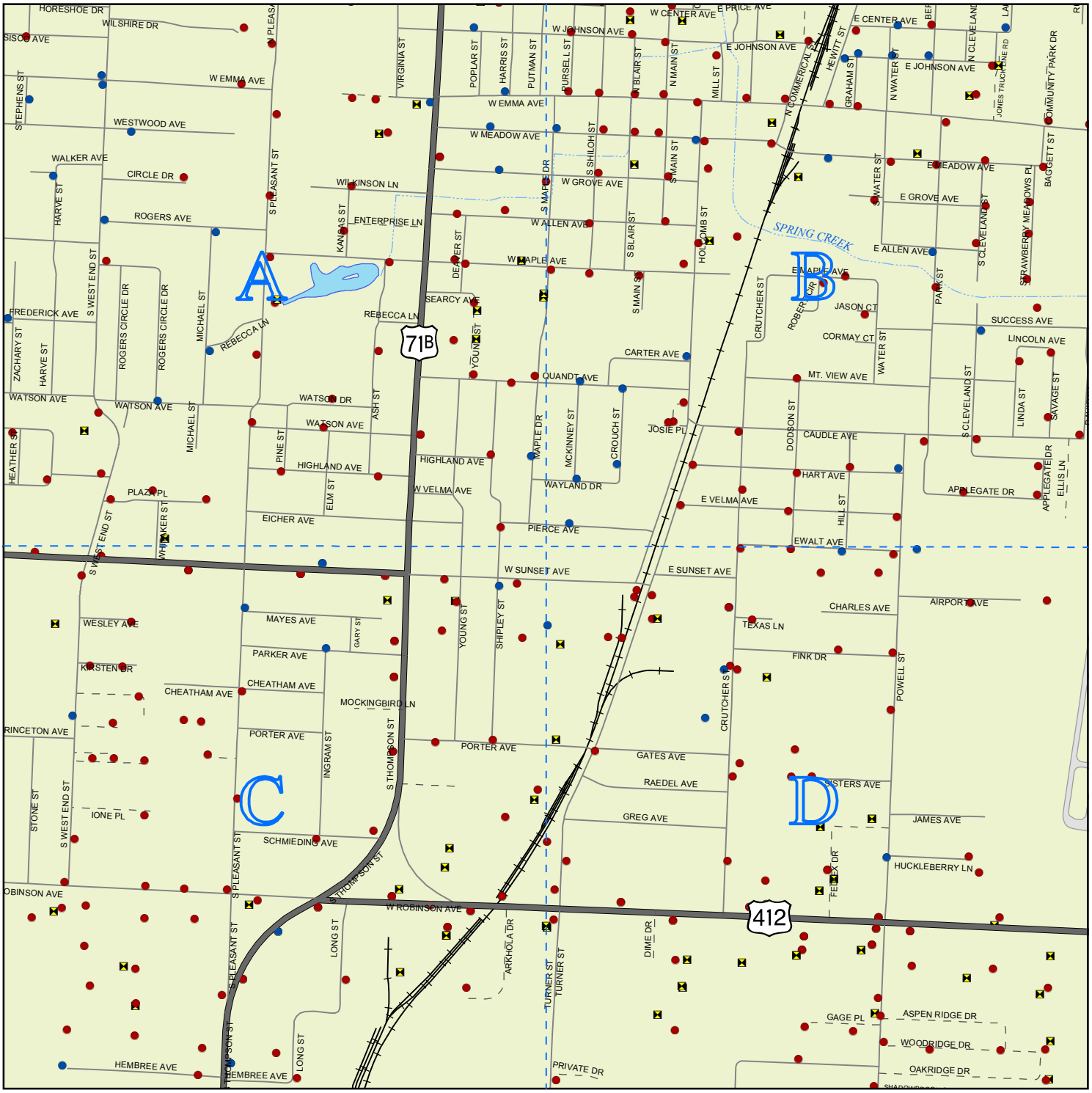

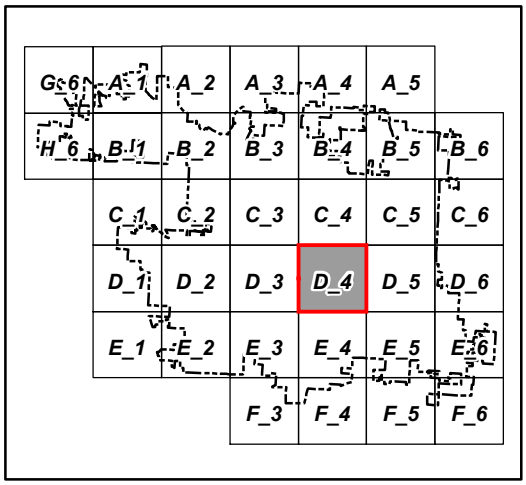

Legend

- INTERSTATE
- RAMP
- U.S. HWY
- AR HWY
- LOCAL
- PRIVATE
- CITY LIMITS
- RAILROAD
- STREAMS
- LAKES
- CITY LIMITS
- SURROUNDING LIMITS

- FDC
- M
- S

N
W E
S

Feet

500 0 500

City of Springdale Arkansas

Street Index

Sheet: **D_4**

Map Document: (N:\Planning\Clayton\GIS\MAP_DOCUMENTS\SpecialPurpose\SPRINGDALE_STREET_INDEX.mxd)
7/30/2010

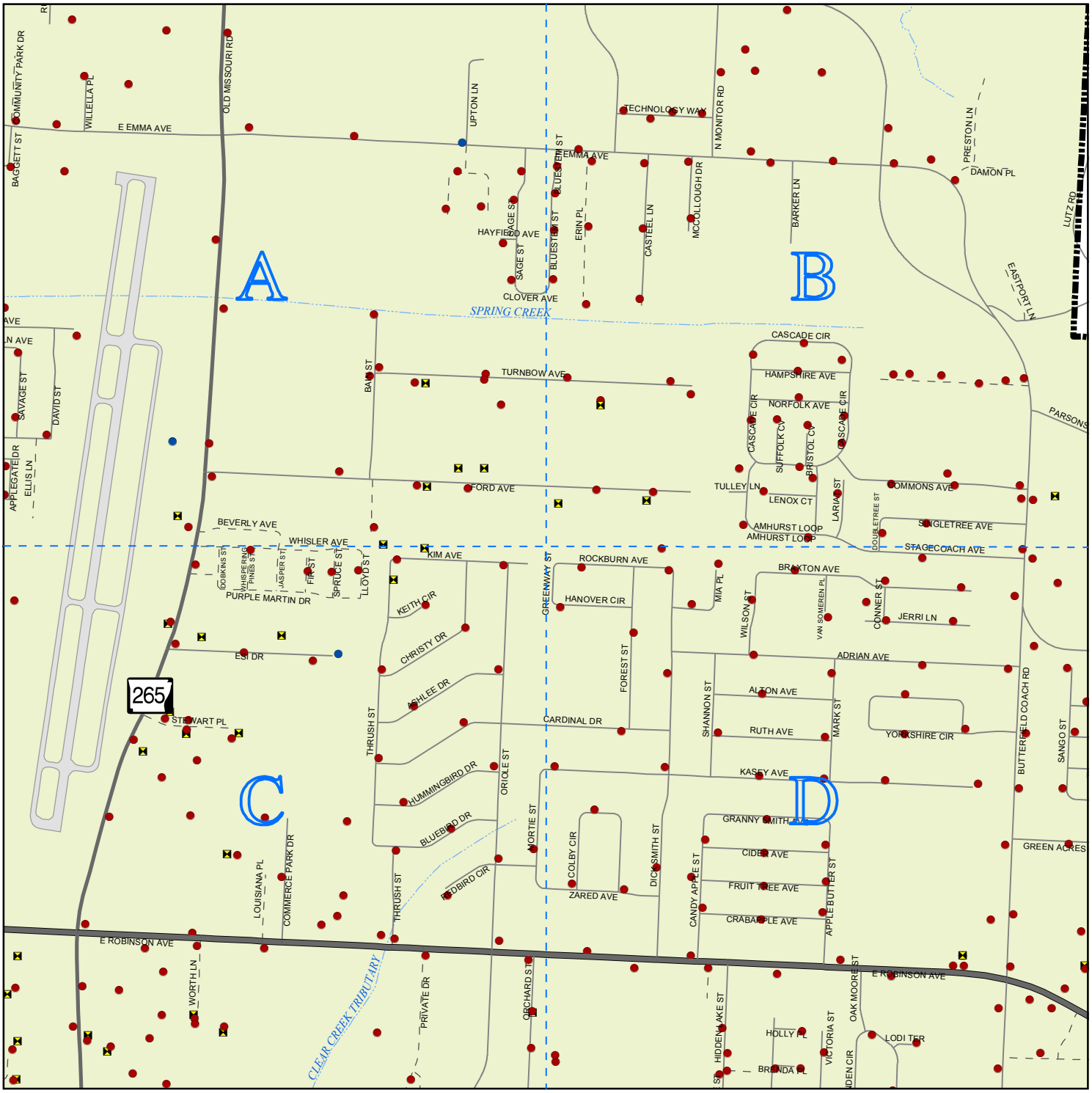

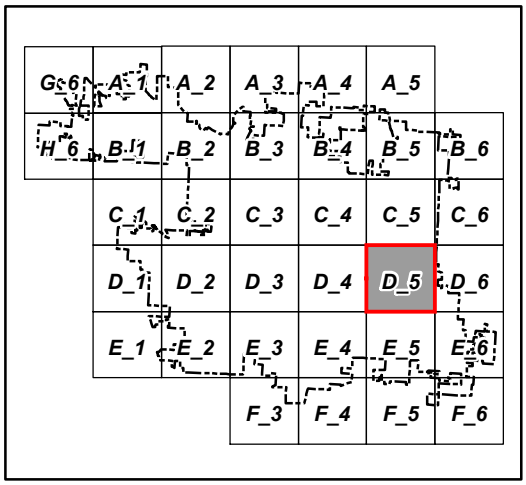

Legend

- INTERSTATE
- RAMP
- U.S. HWY
- AR HWY
- LOCAL
- PRIVATE
- CITY LIMITS
- RAILROAD
- STREAMS
- LAKES
- CITY LIMITS
- SURROUNDING LIMITS

- FDC
- M
- S

N
W E
S

Feet

500 0 500

City of Springdale Arkansas

Street Index

Sheet: D_5

Map Document: (N:\Planning\Clayton\GIS\MAP_DOCUMENTS\SpecialPurpose\SPRINGDALE_STREET_INDEX.mxd)
7/30/2010

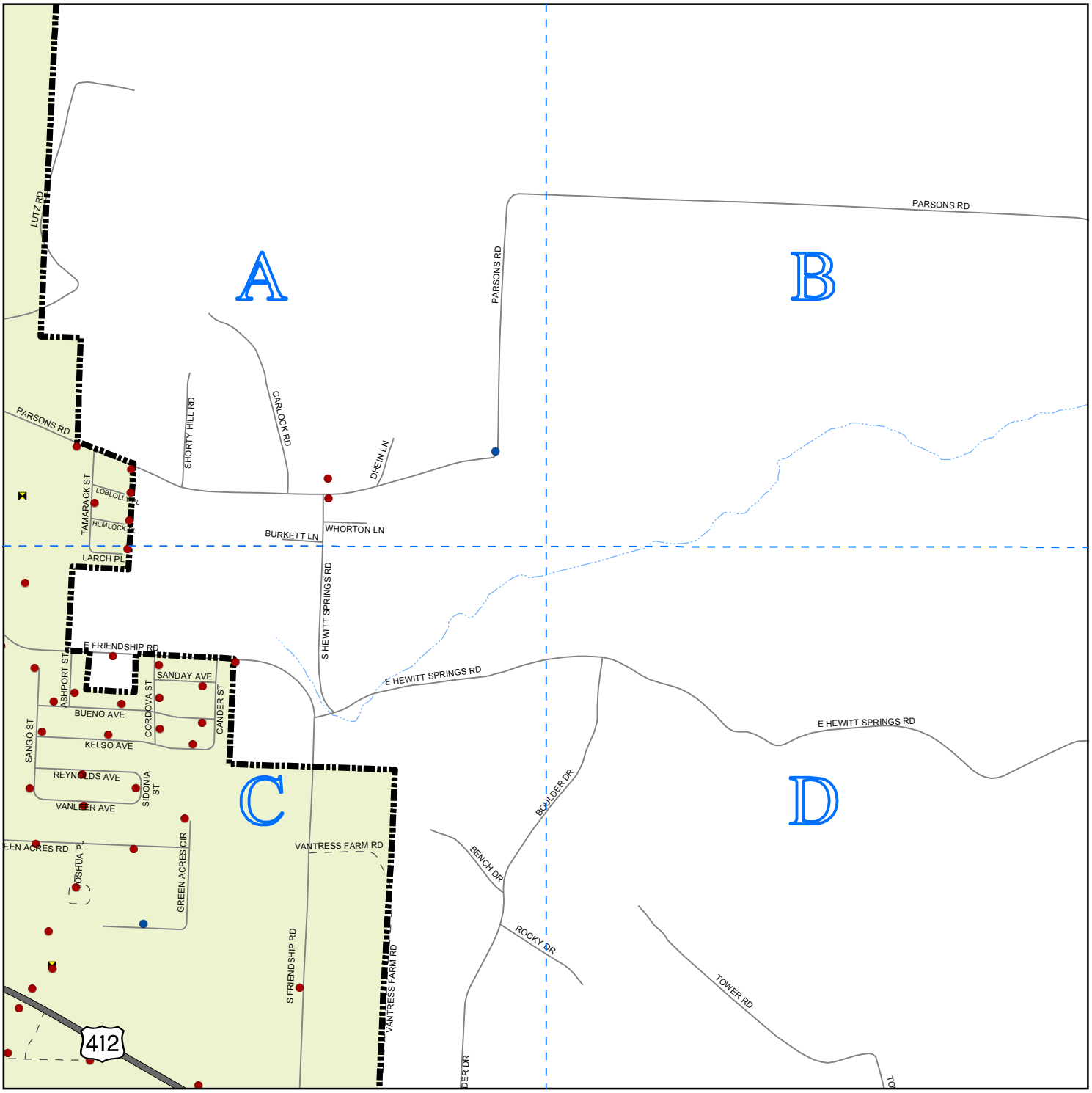

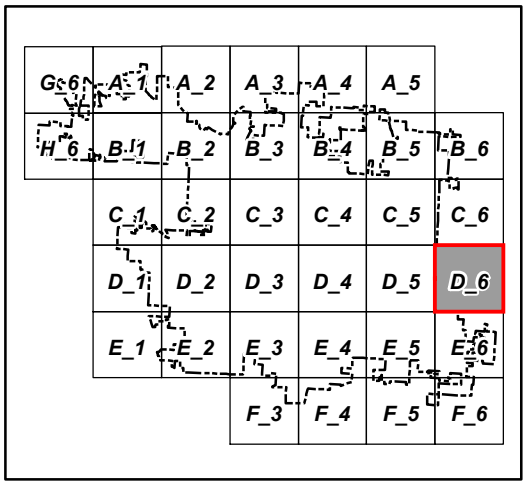

Legend

- INTERSTATE
- RAMP
- U.S. HWY
- AR HWY
- LOCAL
- PRIVATE
- CITY LIMITS
- RAILROAD
- STREAMS
- LAKES
- CITY LIMITS
- SURROUNDING LIMITS

- FDC
- M
- S

N
W E
S

Feet

500 0 500

City of Springdale
Arkansas

Street Index

Sheet:
D_6

Map Document: (N:\Planning\Clayton\GIS\MAP_DOCUMENTS\SpecialPurpose\SPRINGDALE_STREET_INDEX.mxd)
7/30/2010

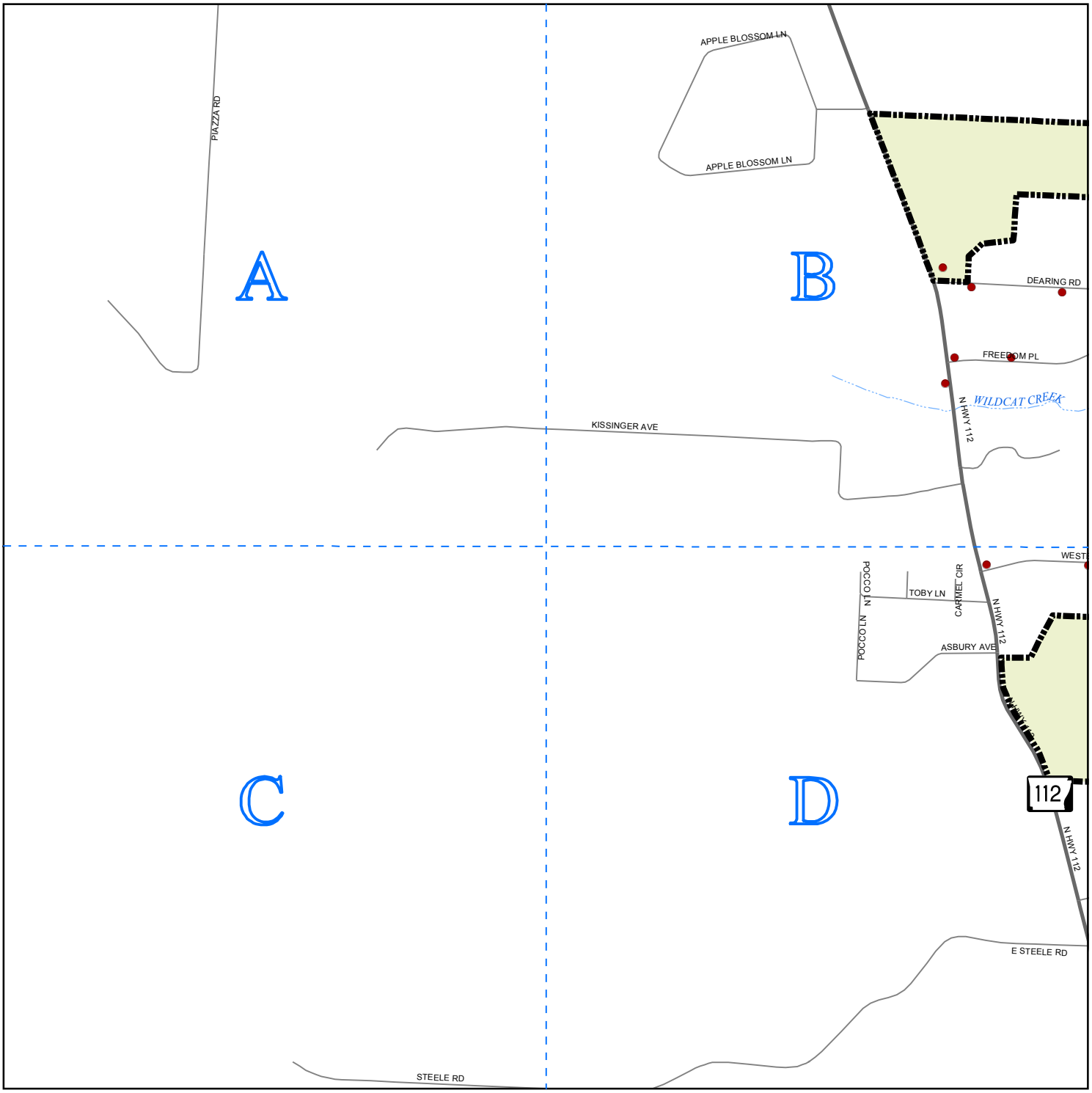

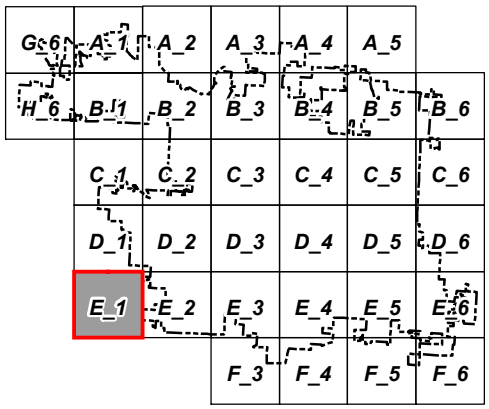

Legend

- INTERSTATE
- RAMP
- U.S. HWY
- AR HWY
- LOCAL
- PRIVATE
- CITY LIMITS
- RAILROAD
- STREAMS
- LAKES
- CITY LIMITS
- SURROUNDING LIMITS

- FDC
- M
- S

N
W E
S

Feet

500 0 500

City of Springdale Arkansas

Street Index

Sheet: E_1

Map Document: (N:\Planning\Clayton\GIS\MAP_DOCUMENTS\SpecialPurpose\SPRINGDALE_STREET_INDEX.mxd)
7/30/2010

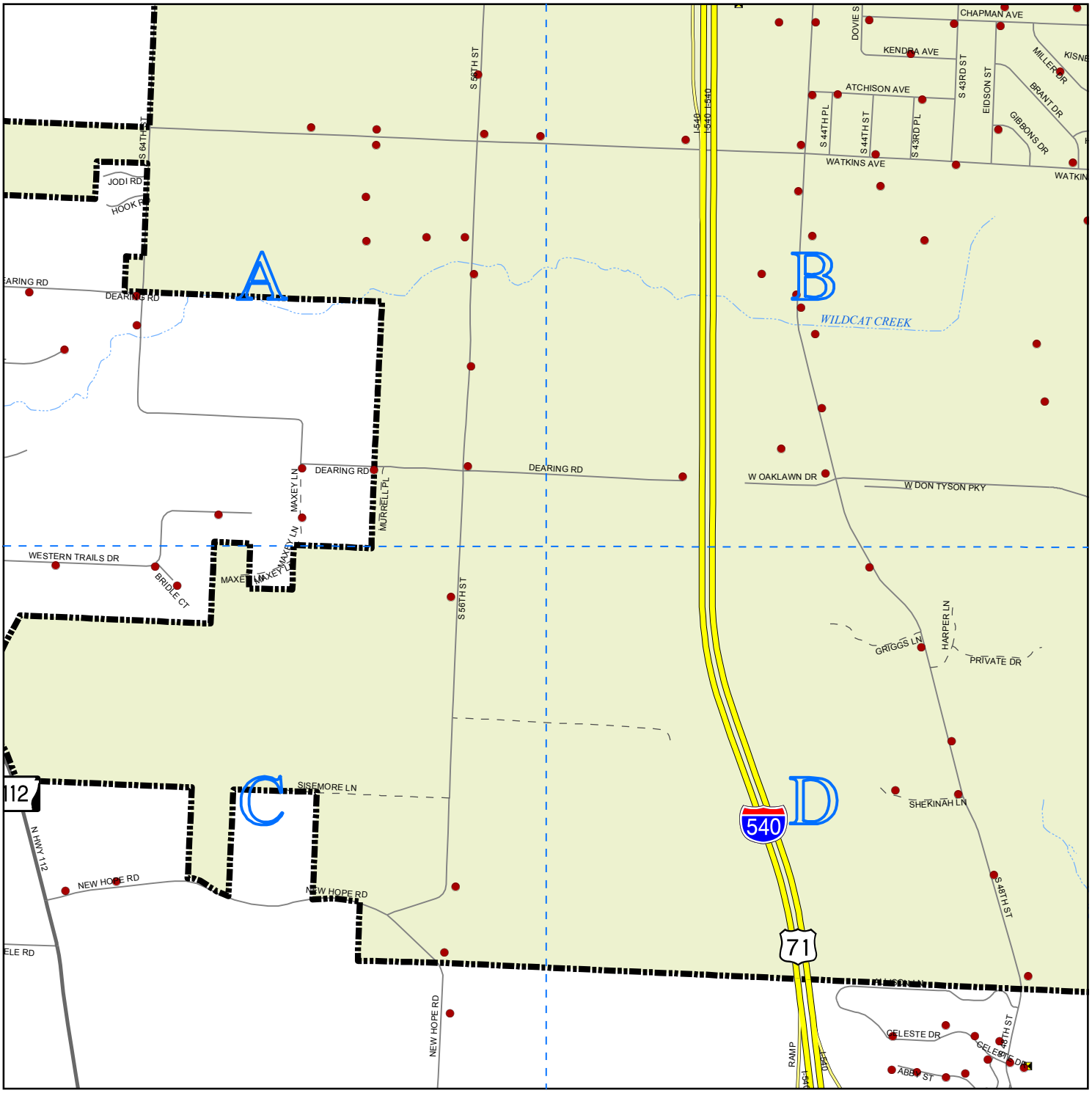

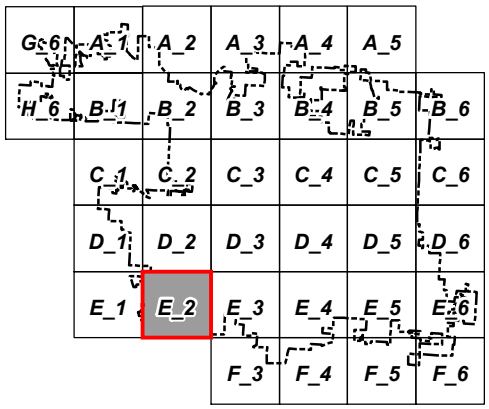

Legend

- INTERSTATE
- RAMP
- U.S. HWY
- AR HWY
- LOCAL
- PRIVATE
- CITY LIMITS
- RAILROAD
- STREAMS
- LAKES
- CITY LIMITS
- SURROUNDING LIMITS

- FDC
- M
- S

N
W E
S

Feet

500 0 500

City of Springdale Arkansas

Street Index

Sheet: **E_2**

Map Document: (N:\Planning\Clayton\GIS\MAP_DOCUMENTS\SpecialPurpose\SPRINGDALE_STREET_INDEX.mxd)
7/30/2010

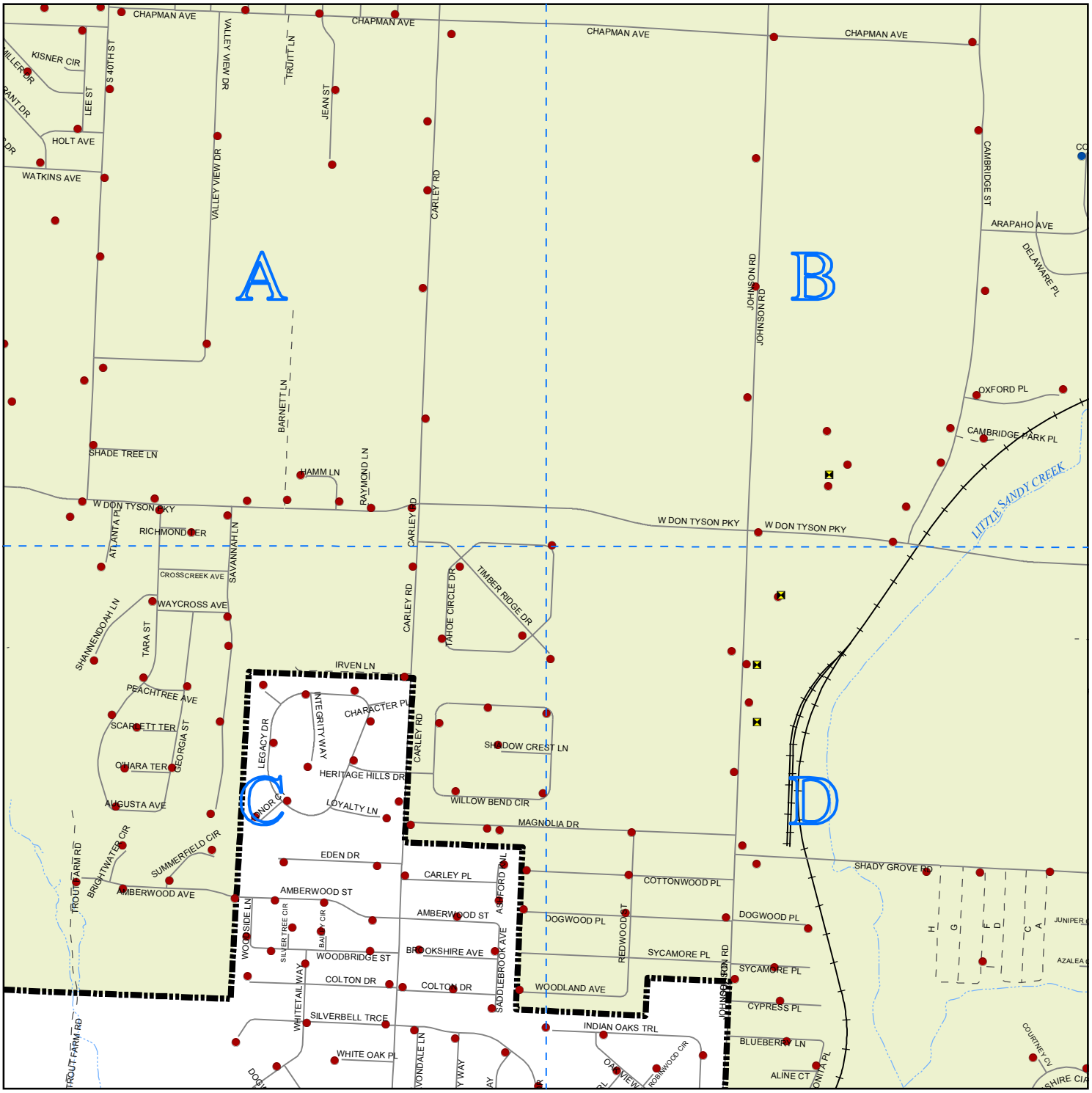

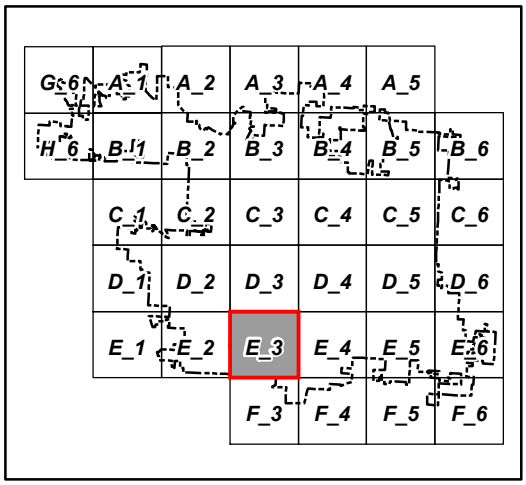

Legend

- INTERSTATE
- RAMP
- U.S. HWY
- AR HWY
- LOCAL
- PRIVATE
- CITY LIMITS
- RAILROAD
- STREAMS
- LAKES
- CITY LIMITS
- SURROUNDING LIMITS

- FDC
- M
- S

N
W E
S

Feet

500 0 500

City of Springdale Arkansas

Street Index

Sheet: E_3

Map Document: (N:\Planning\Clayton\GIS\MAP_DOCUMENTS\SpecialPurpose\SPRINGDALE_STREET_INDEX.mxd)
7/30/2010

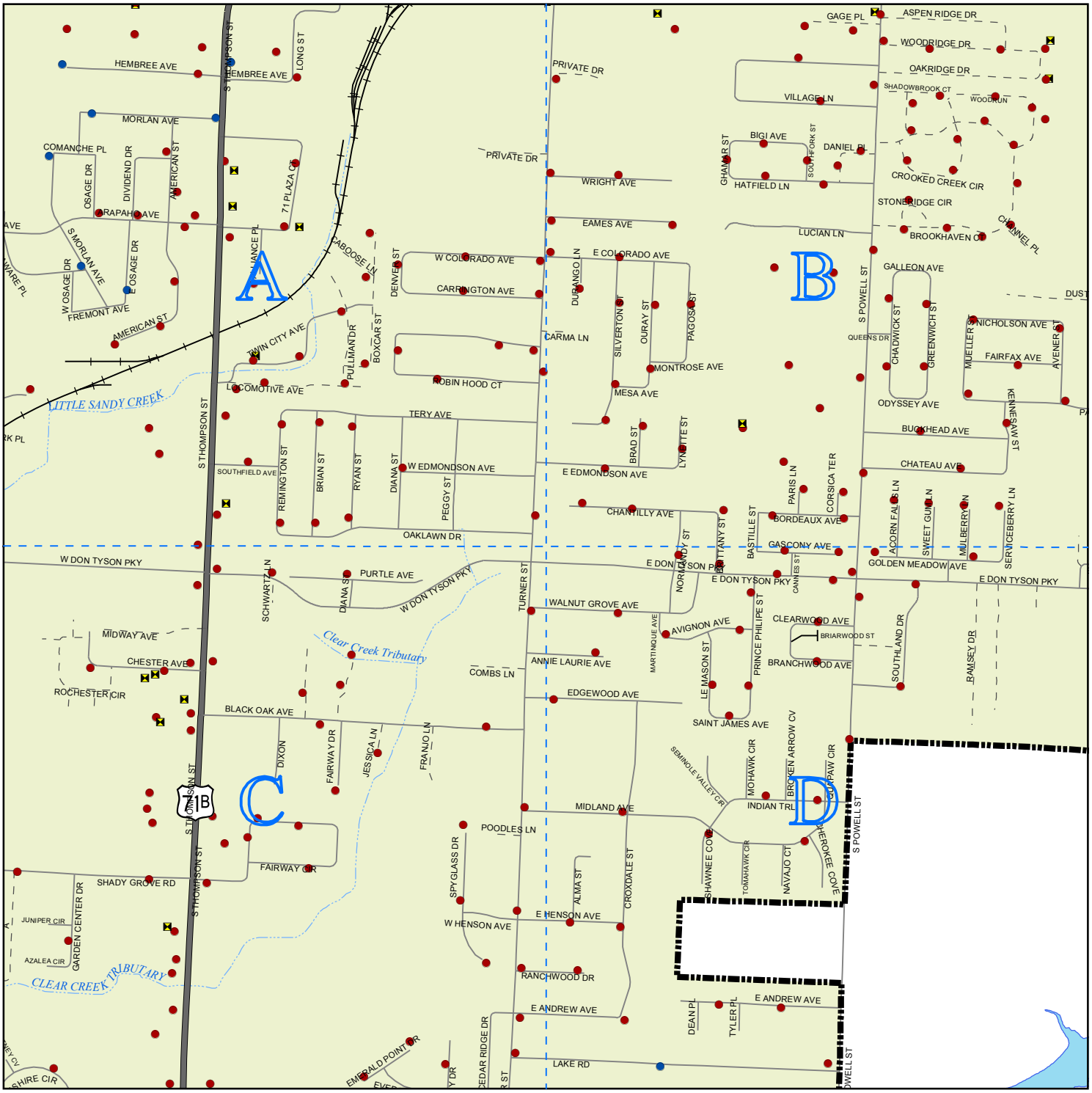

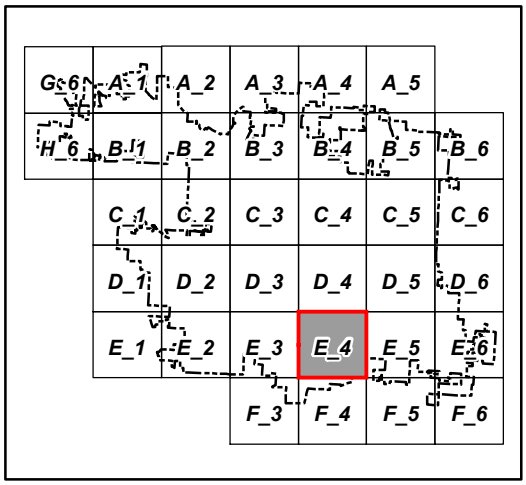

Legend

- INTERSTATE
- RAMP
- U.S. HWY
- AR HWY
- LOCAL
- PRIVATE
- CITY LIMITS
- RAILROAD
- STREAMS
- LAKES
- CITY LIMITS
- SURROUNDING LIMITS

- FDC
- M
- S

N
W E
S

Feet

500 0 500

City of Springdale
Arkansas

Street Index

Sheet:
E_4

Map Document: (N:\Planning\Clayton\GIS\MAP_DOCUMENTS\SpecialPurpose\SPRINGDALE_STREET_INDEX.mxd)
7/30/2010

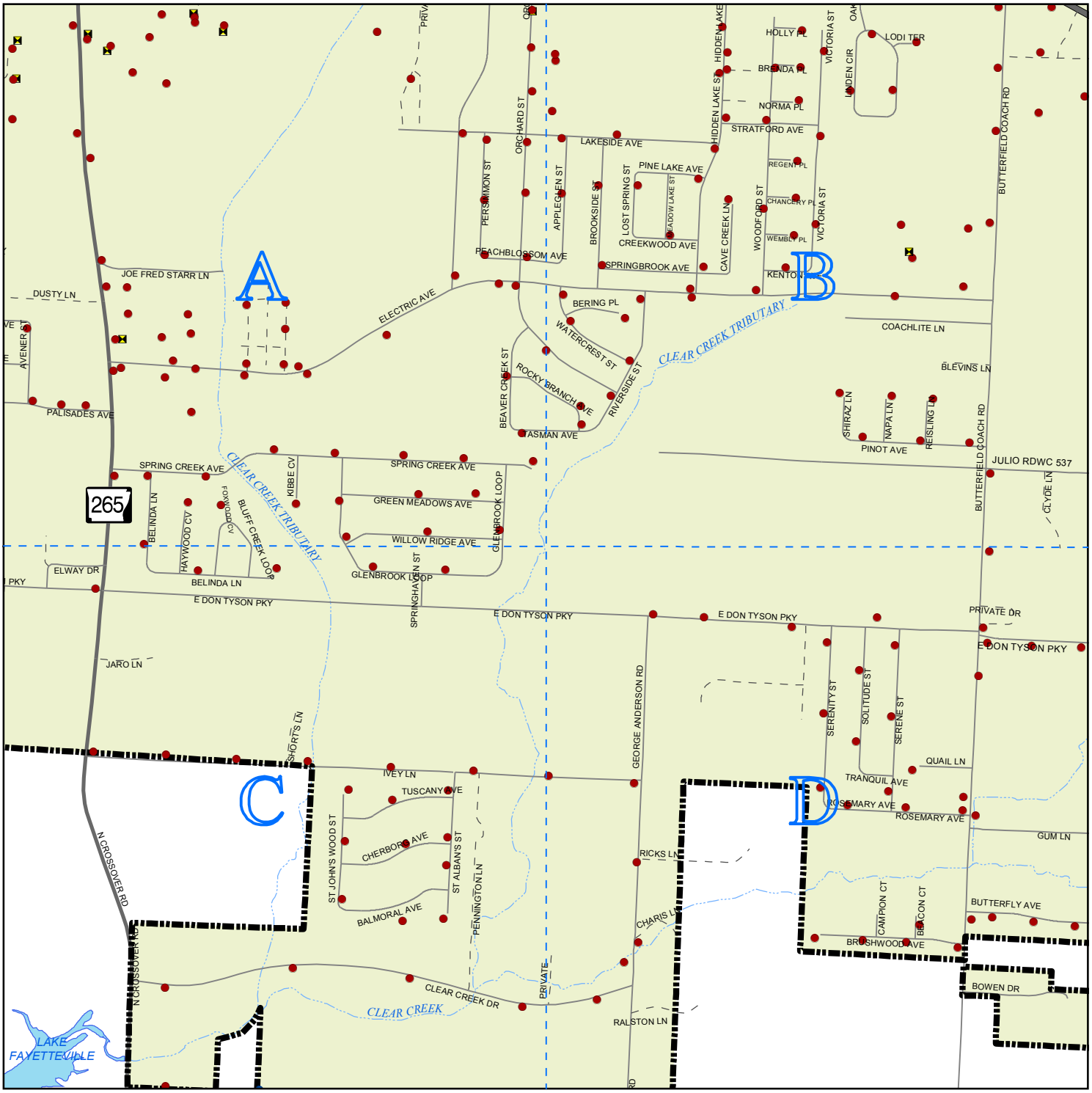

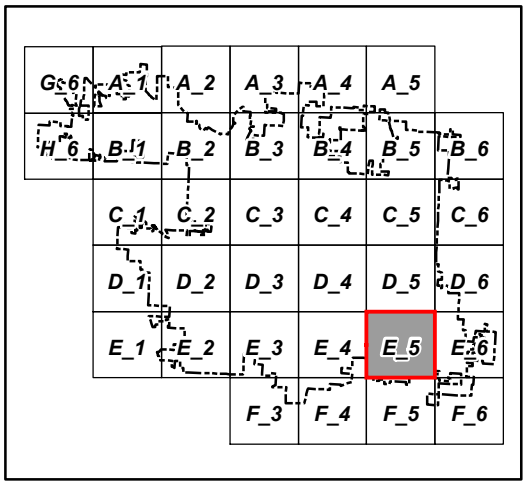

Legend

- INTERSTATE
- RAMP
- U.S. HWY
- AR HWY
- LOCAL
- PRIVATE
- CITY LIMITS
- RAILROAD
- STREAMS
- LAKES
- CITY LIMITS
- SURROUNDING LIMITS

- FDC
- M
- S

N
W E
S

Feet

500 0 500

City of Springdale Arkansas

Street Index

Sheet: E_5

Map Document: (N:\Planning\Clayton\GIS\MAP_DOCUMENTS\SpecialPurpose\SPRINGDALE_STREET_INDEX.mxd)
7/30/2010

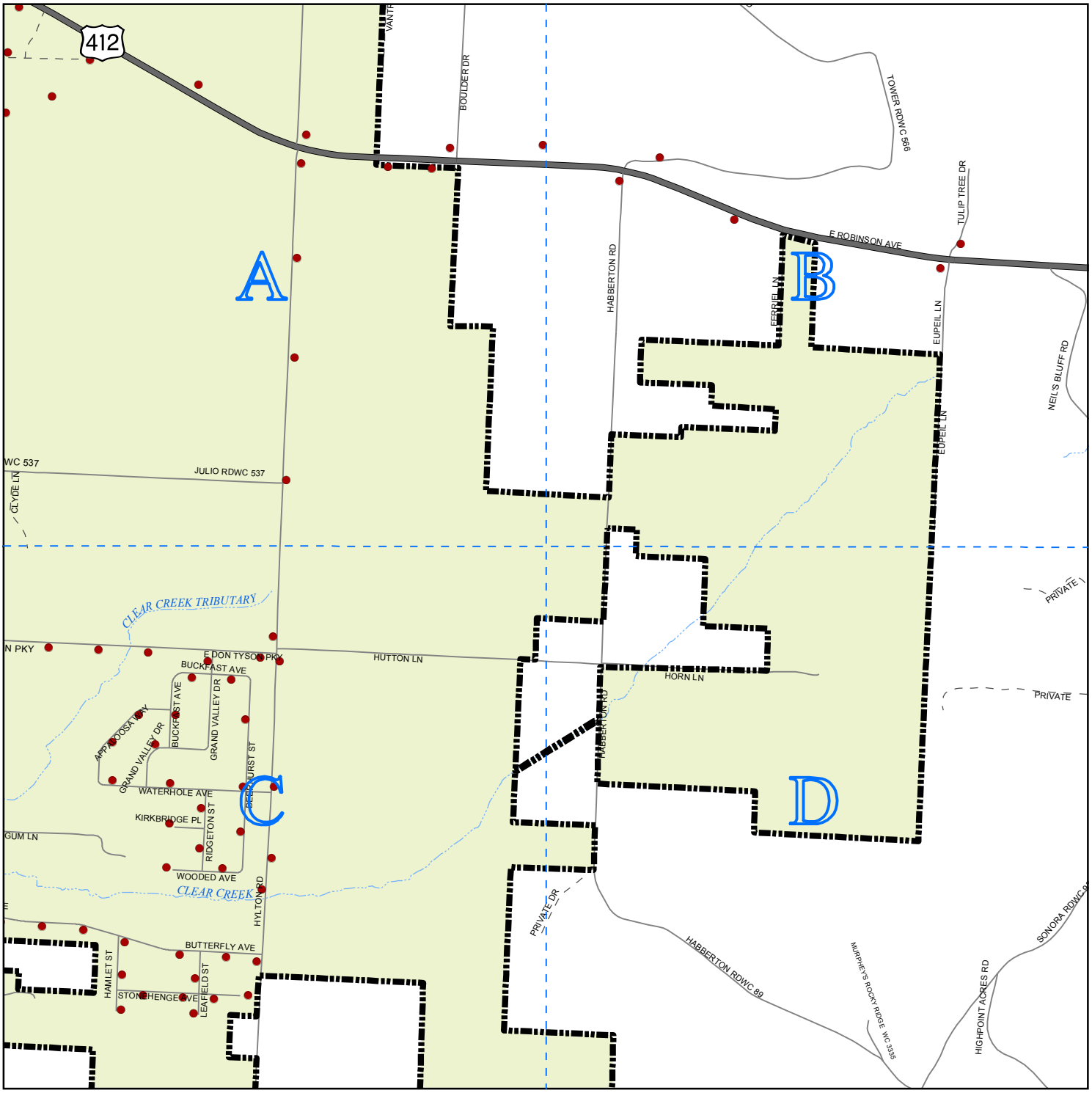

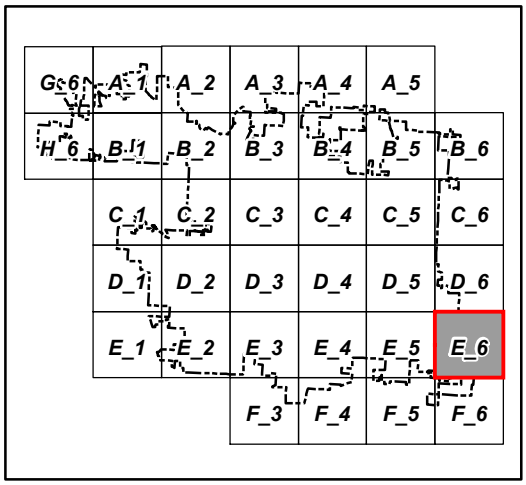

Legend

- INTERSTATE
- RAMP
- U.S. HWY
- AR HWY
- LOCAL
- PRIVATE
- CITY LIMITS
- RAILROAD
- STREAMS
- LAKES
- CITY LIMITS
- SURROUNDING LIMITS

- FDC
- M
- S

N
W E
S

Feet

500 0 500

City of Springdale Arkansas

Street Index

Sheet: E_6

Map Document: (N:\Planning\Clayton\GIS\MAP_DOCUMENTS\SpecialPurpose\SPRINGDALE_STREET_INDEX.mxd)
7/30/2010

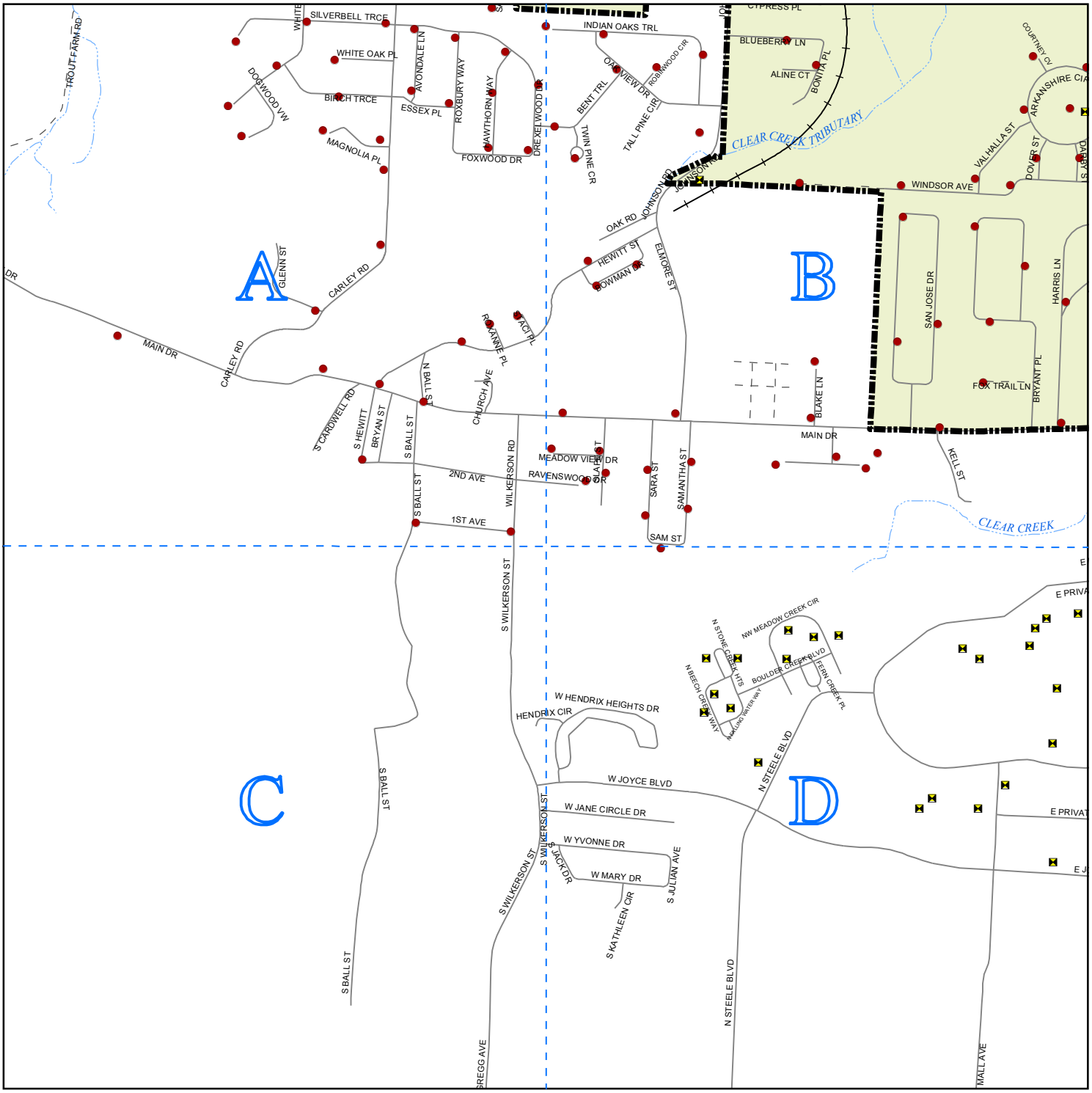

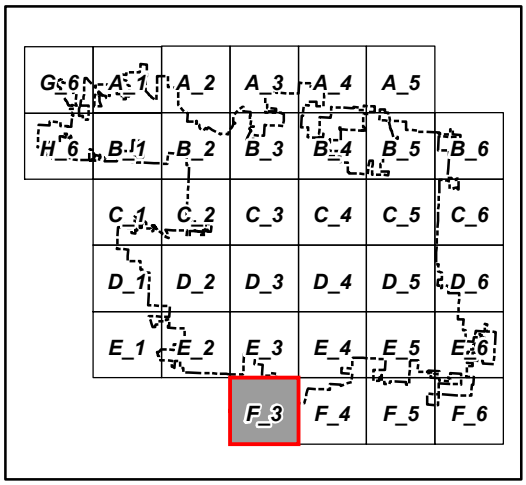

Legend

- INTERSTATE
- RAMP
- U.S. HWY
- AR HWY
- LOCAL
- PRIVATE
- CITY LIMITS
- RAILROAD
- STREAMS
- LAKES
- CITY LIMITS
- SURROUNDING LIMITS

- FDC
- M
- S

N
W E
S

Feet

500 0 500

City of Springdale Arkansas

Street Index

Sheet: F_3

Map Document: (N:\Planning\Clayton\GIS\MAP_DOCUMENTS\SpecialPurpose\SPRINGDALE_STREET_INDEX.mxd)
7/30/2010

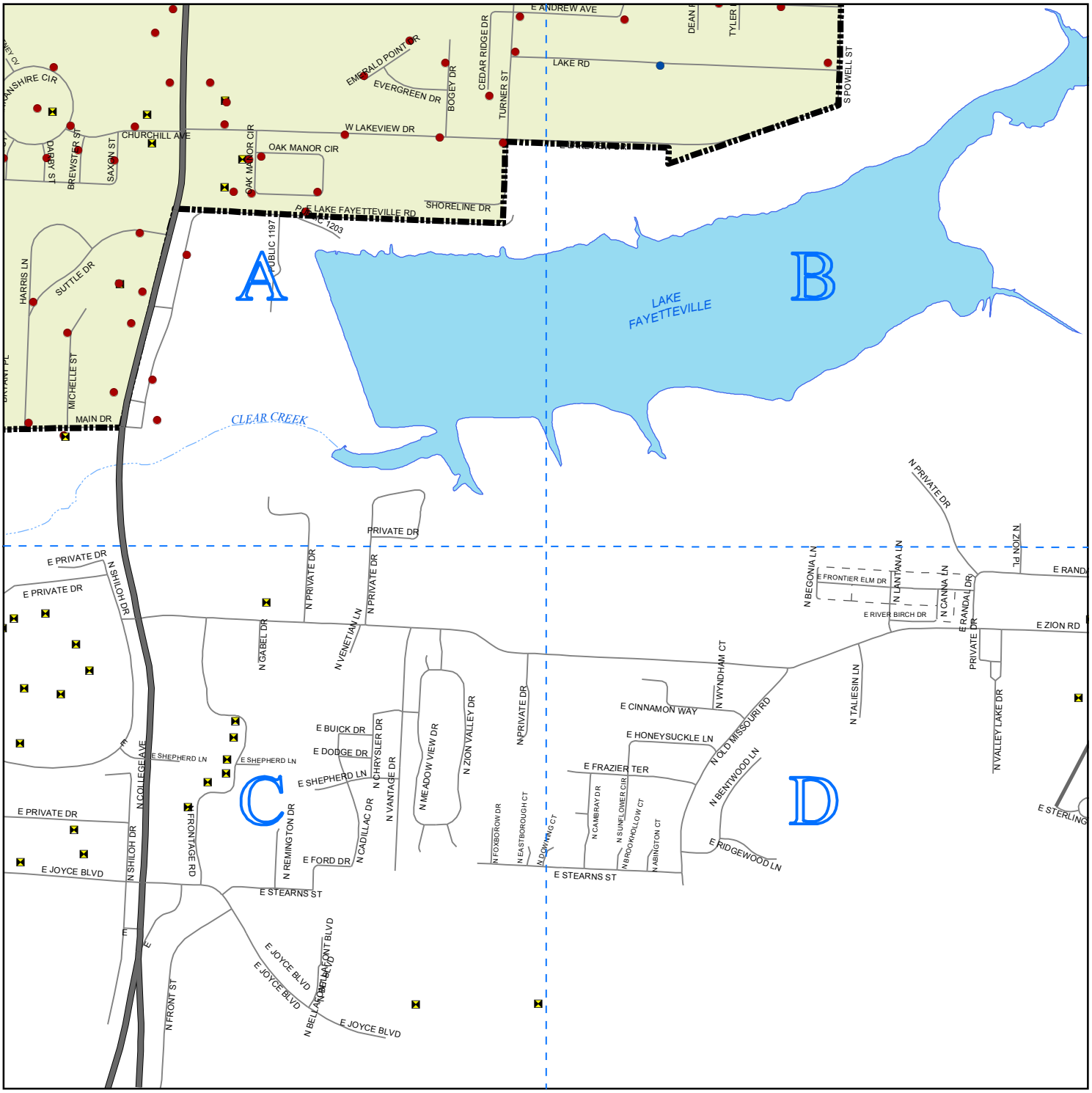

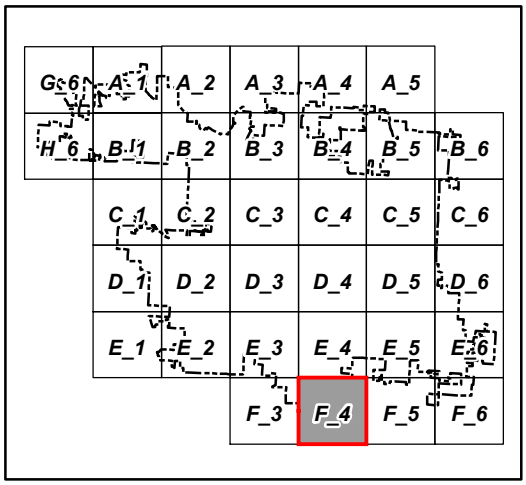

Legend

- INTERSTATE
- RAMP
- U.S. HWY
- AR HWY
- LOCAL
- PRIVATE
- CITY LIMITS
- RAILROAD
- STREAMS
- LAKES
- CITY LIMITS
- SURROUNDING LIMITS

- FDC
- M
- S

N
W E
S

Feet

500 0 500

City of Springdale Arkansas

Street Index

Sheet: F_4

Map Document: (N:\Planning\Clayton\GIS\MAP_DOCUMENTS\SpecialPurpose\SPRINGDALE_STREET_INDEX.mxd)
7/30/2010

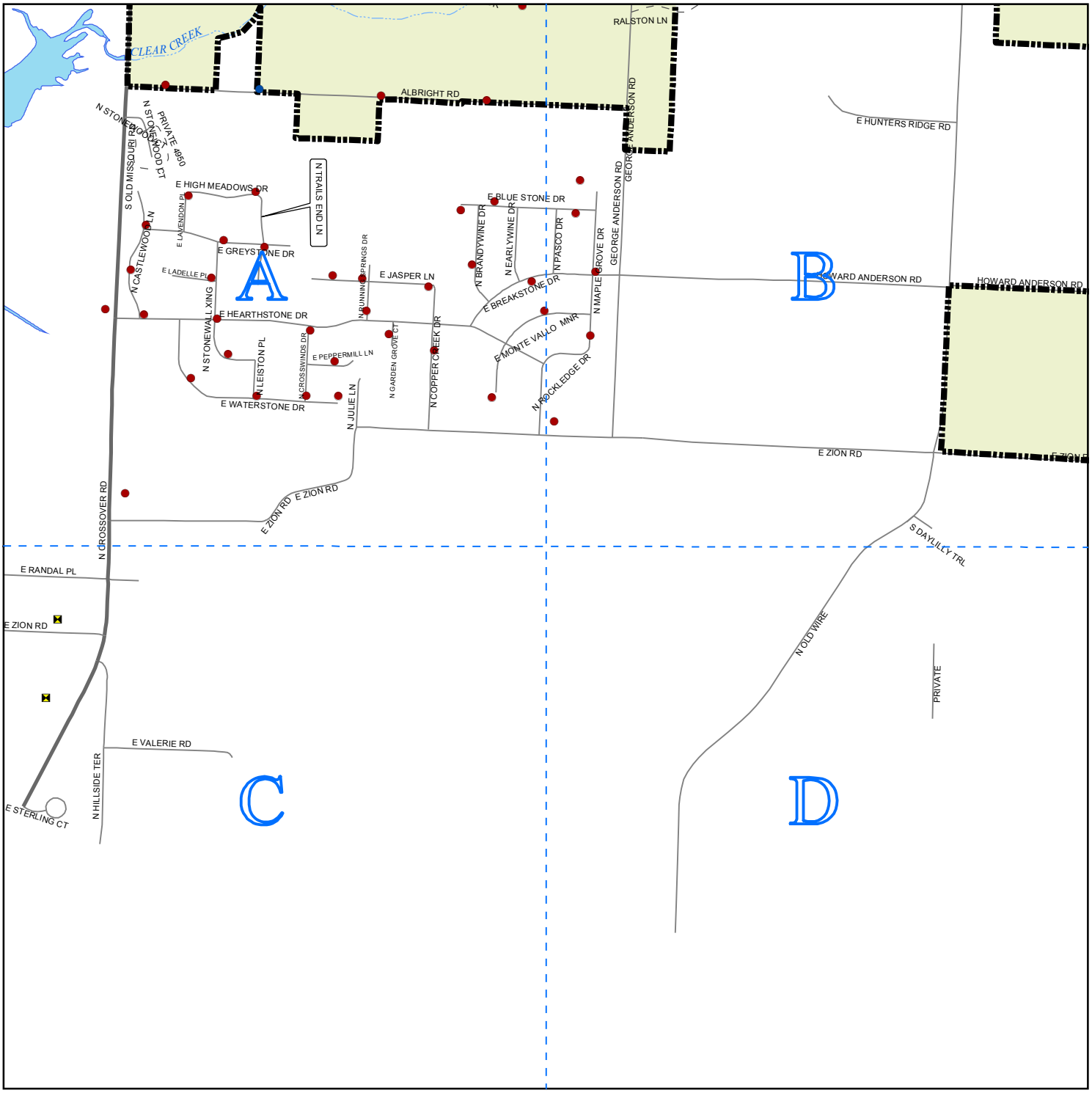

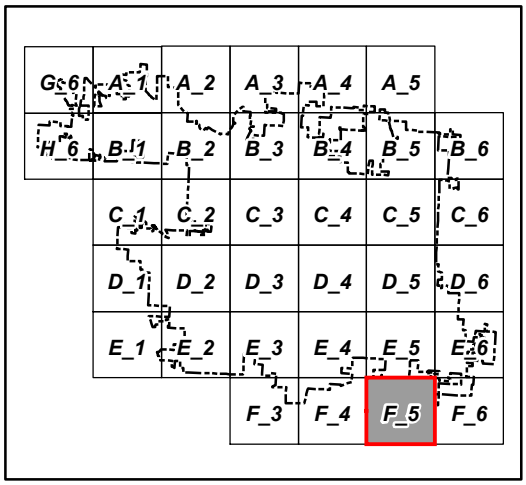

Legend

- INTERSTATE
- RAMP
- U.S. HWY
- AR HWY
- LOCAL
- PRIVATE
- CITY LIMITS
- RAILROAD
- STREAMS
- LAKES
- CITY LIMITS
- SURROUNDING LIMITS

- FDC
- M
- S

N
W E
S

Feet

500 0 500

City of Springdale
Arkansas

Street Index

Sheet:
F_5

Map Document: (N:\Planning\Clayton\GIS\MAP_DOCUMENTS\SpecialPurpose\SPRINGDALE_STREET_INDEX.mxd)
7/30/2010

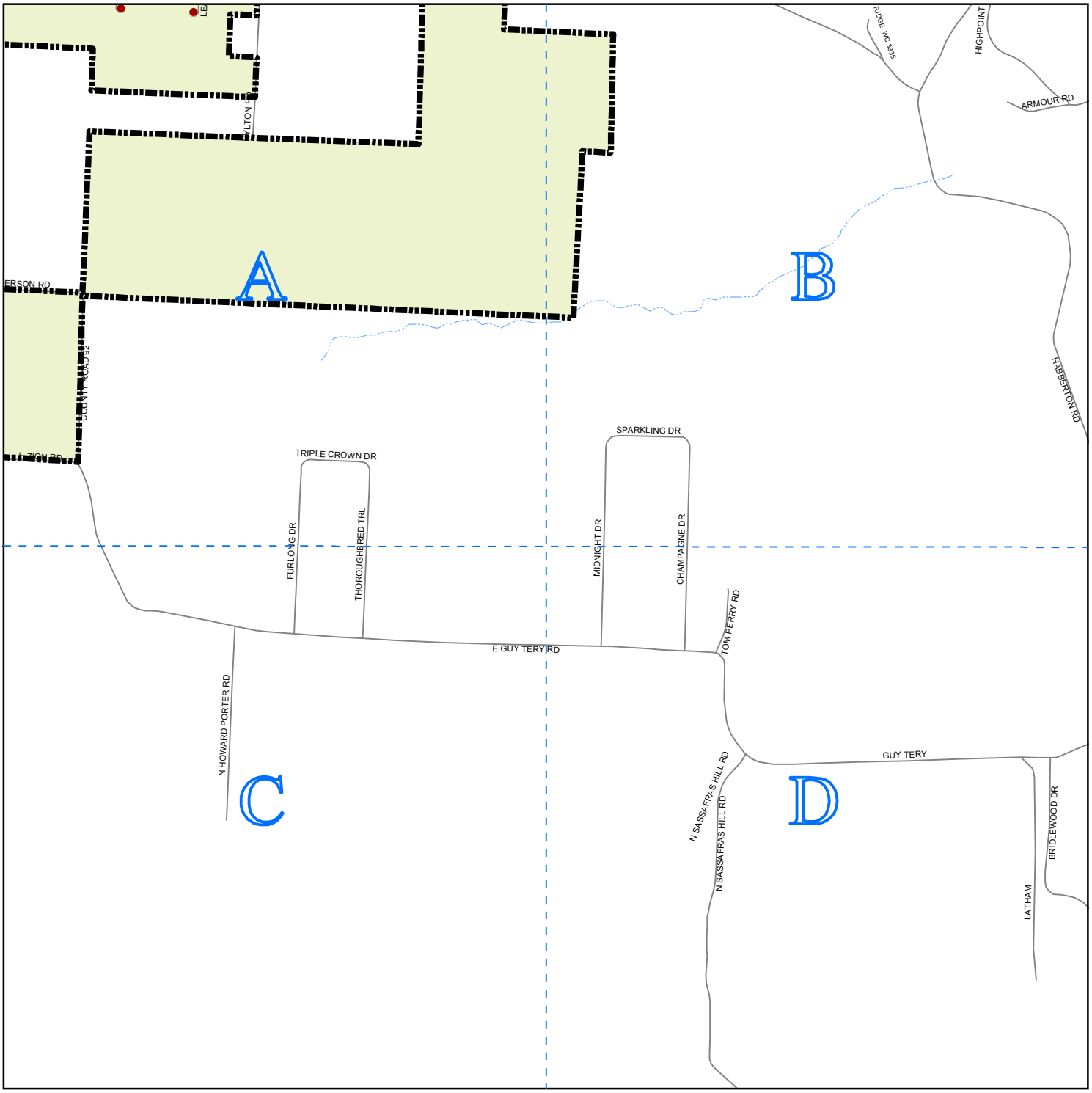

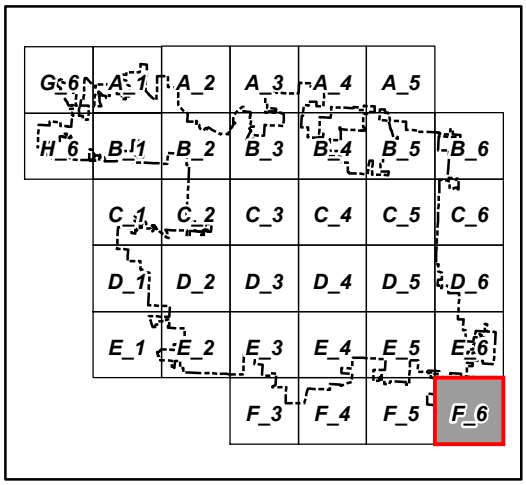

Legend

- INTERSTATE
- RAMP
- U.S. HWY
- AR HWY
- LOCAL
- PRIVATE
- CITY LIMITS
- RAILROAD
- STREAMS
- LAKES
- CITY LIMITS
- SURROUNDING LIMITS

- FDC
- M
- S

N
W E
S

Feet

500 0 500

City of Springdale
Arkansas

Street Index

Sheet:
F_6

Map Document: (N:\Planning\Clayton\GIS\MAP_DOCUMENTS\SpecialPurpose\SPRINGDALE_STREET_INDEX.mxd)
7/30/2010

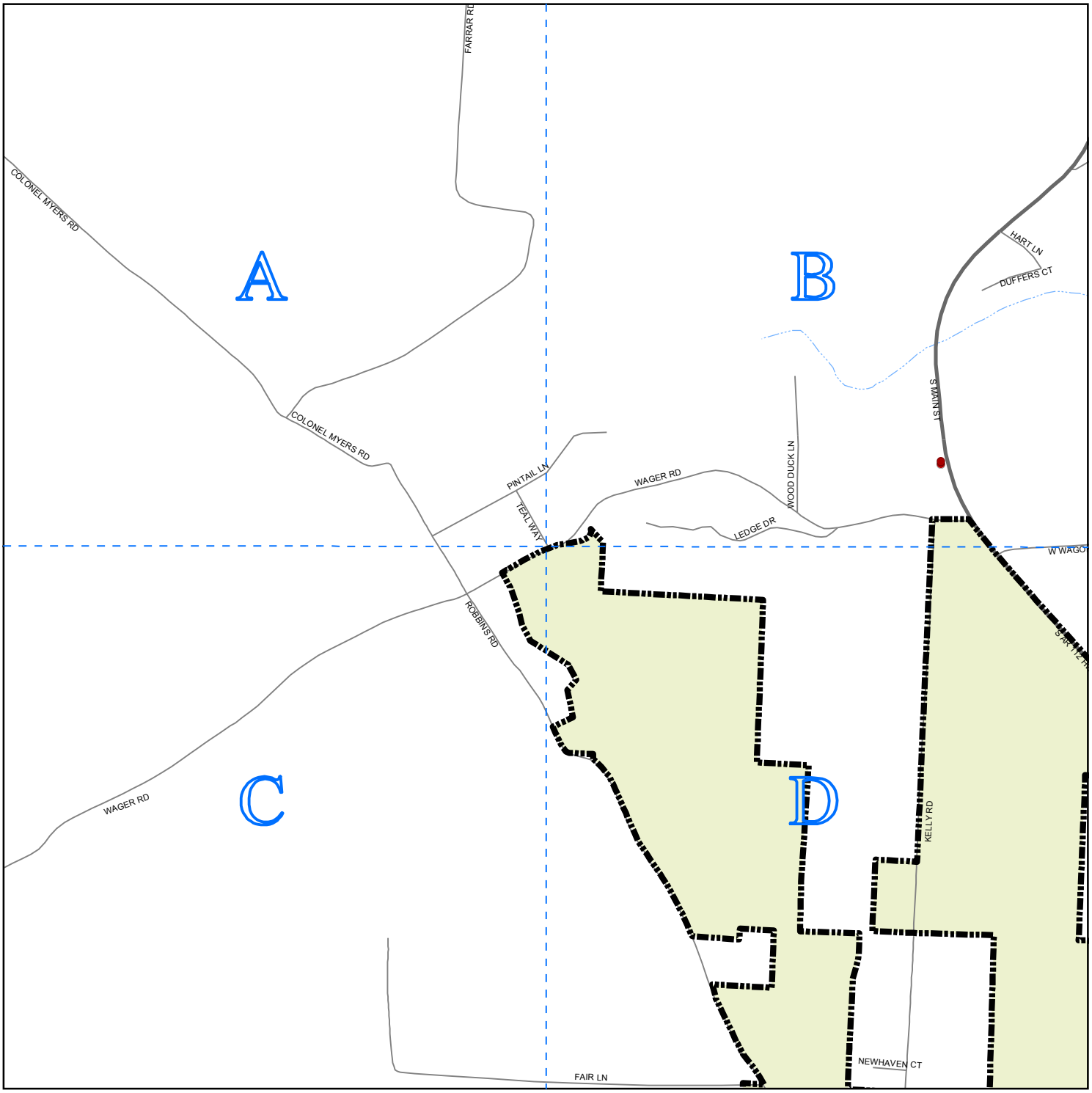

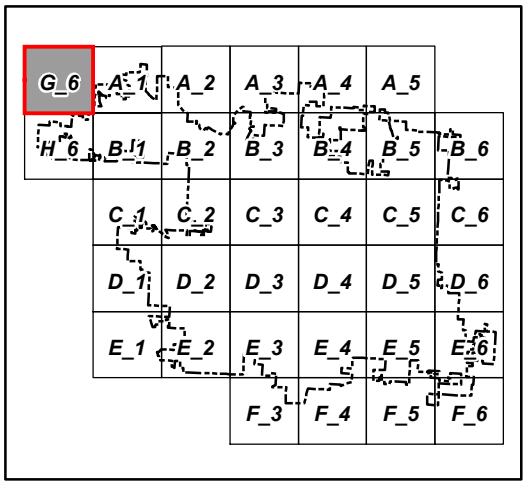

Legend

- INTERSTATE
- RAMP
- U.S. HWY
- AR HWY
- LOCAL
- PRIVATE
- CITY LIMITS
- RAILROAD
- STREAMS
- LAKES
- CITY LIMITS
- SURROUNDING LIMITS

- FDC
- M
- S

N
W E
S

Feet

500 0 500

City of Springdale Arkansas

Street Index

Sheet: G_6

Map Document: (N:\Planning\Clayton\GIS\MAP_DOCUMENTS\SpecialPurpose\SPRINGDALE_STREET_INDEX.mxd)
7/30/2010

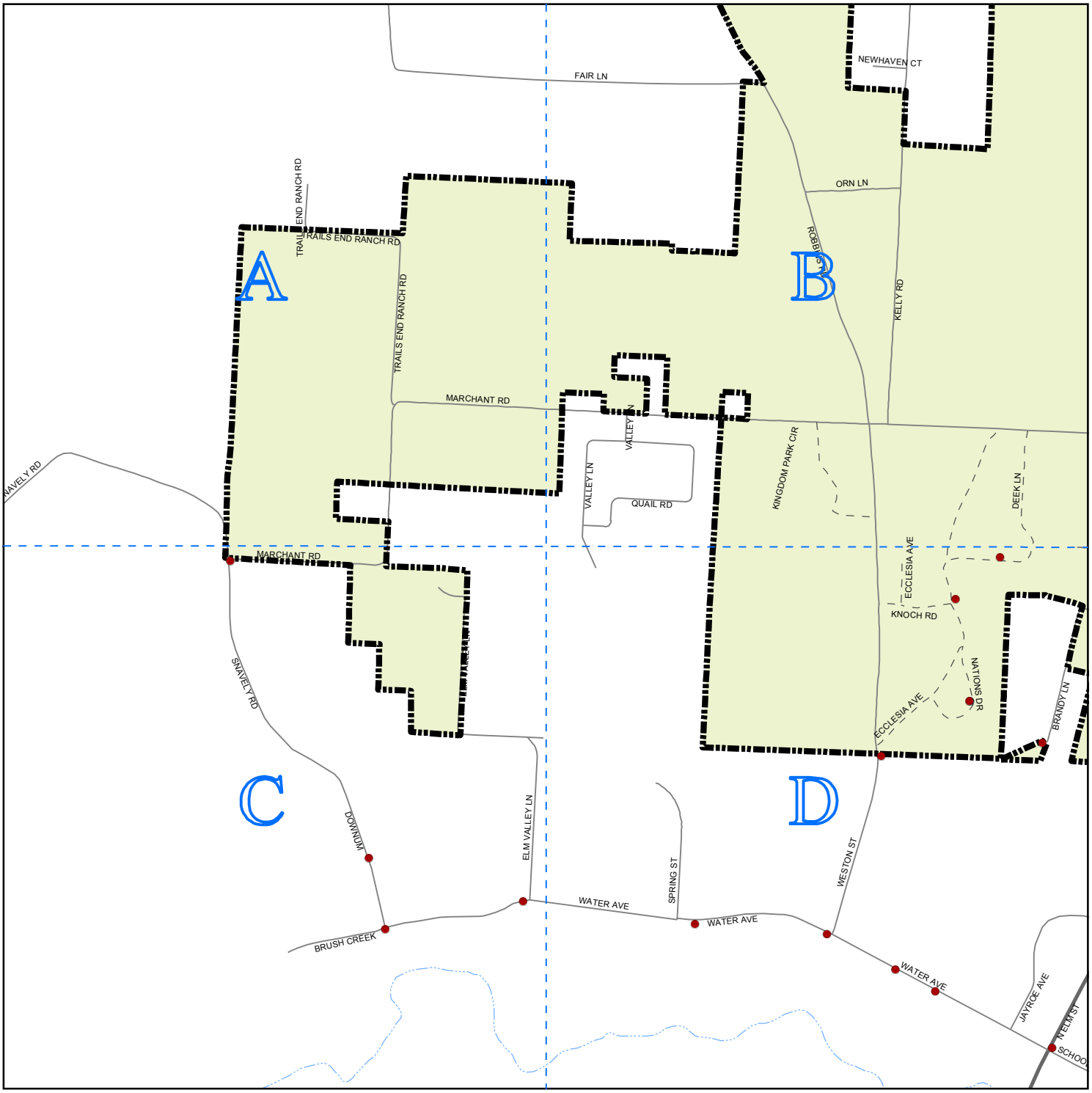

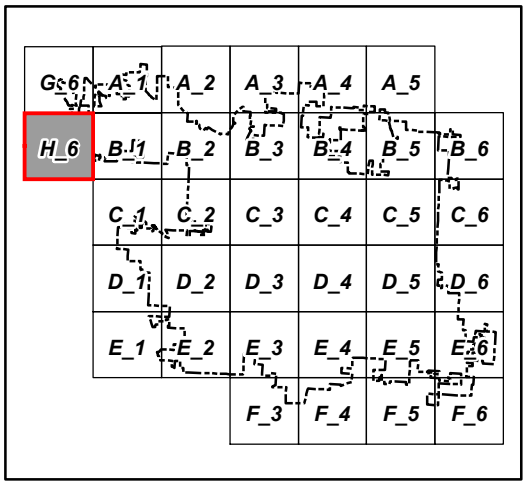

Legend

- INTERSTATE
- RAMP
- U.S. HWY
- AR HWY
- LOCAL
- PRIVATE
- CITY LIMITS
- RAILROAD
- STREAMS
- LAKES
- CITY LIMITS
- SURROUNDING LIMITS

- FDC
- M
- S

N
W E
S

Feet

500 0 500

City of Springdale Arkansas

Street Index

Sheet: **H_6**

Map Document: (N:\Planning\Clayton\GIS\MAP_DOCUMENTS\SpecialPurpose\SPRINGDALE_STREET_INDEX.mxd)
7/30/2010